

Clay Cross North

Area type and code
Electoral Division (ED_N01)

Total dwellings

Total number of dwellings

4,991

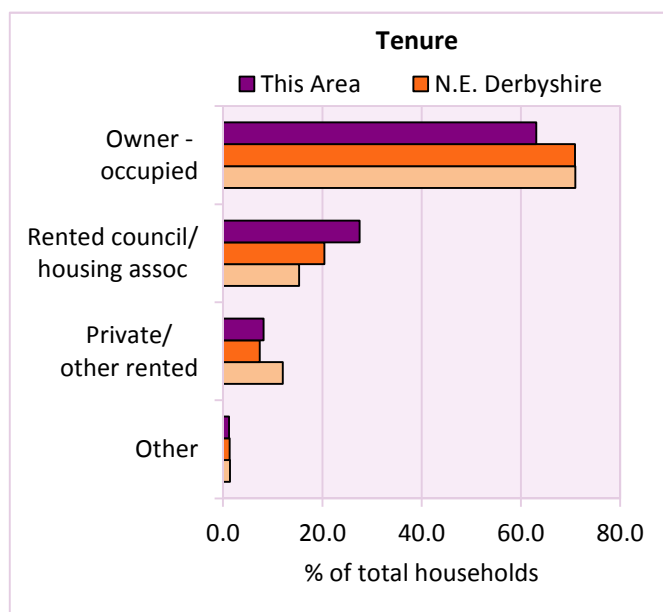
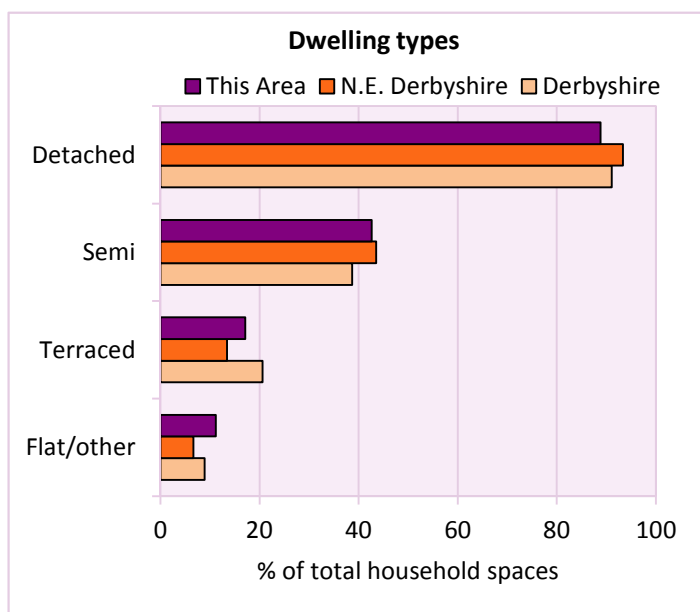
Table KS401EW

Dwelling type	Number of household spaces	% of total household spaces		
		This Area	N.E. Derbyshire	Derbyshire
Unshared dwellings				
House or bungalow:	4,433	88.8	93.4	91.1
- detached	1,452	29.1	36.4	31.8
- semi-detached	2,127	42.6	43.5	38.7
- terraced	854	17.1	13.4	20.6
Flat:	436	8.7	6.2	8.6
- purpose built	318	6.4	5.0	6.5
- part of converted or shared house	55	1.1	0.5	1.2
- in a commercial building	63	1.3	0.7	0.9
Caravan or temporary structure	122	2.4	0.5	0.3
Shared dwellings	0	0.0	0.0	0.0

Table KS401EW

Tenure	Number of households	% of total households		
		This Area	N.E. Derbyshire	Derbyshire
Owner - occupied	3,048	63.1	70.9	71.0
Shared ownership	7	0.1	0.4	0.4
Rented from council/housing association	1,327	27.5	20.4	15.3
Private/other rented	395	8.2	7.4	12.0
Living rent free	52	1.1	0.9	0.9
All households	4,829			

Table KS402EW



2011 Census: Housing Profile

Clay Cross North

Area type and code
Electoral Division (ED_N01)

Household spaces and occupancy	Number of household spaces	% of total household spaces		
		This Area	N.E. Derbyshire	Derbyshire
Occupied	4,829	96.8	97.8	95.8
Unoccupied	162	3.2	2.2	4.2
All household spaces	4,991	100.0	100.0	100.0

Table KS401EW

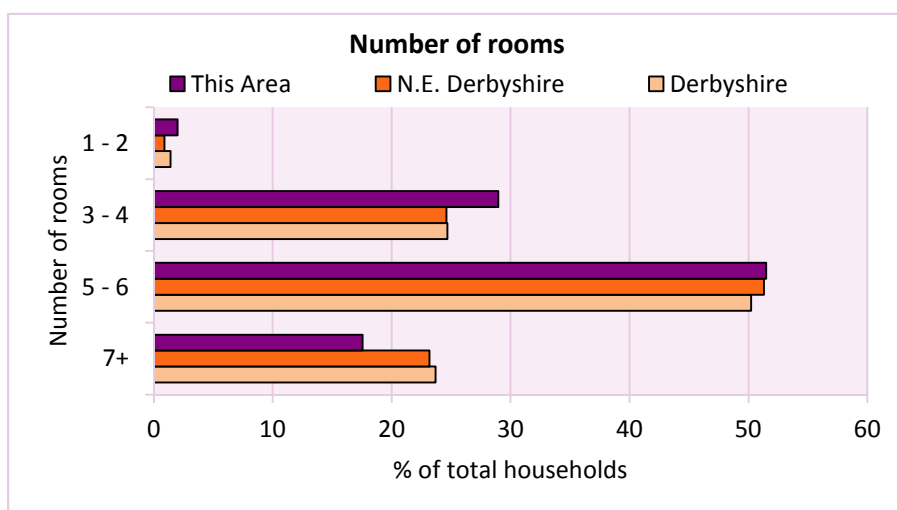
Accommodation

Households by number of rooms Number of rooms	Number of households	% of total households		
		This Area	N.E. Derbyshire	Derbyshire
1	8	0.2	0.1	0.2
2	88	1.8	0.8	1.2
3 to 4	1,399	29.0	24.6	24.7
5 to 6	2,487	51.5	51.3	50.2
7 to 8	682	14.1	17.2	17.5
9+	165	3.4	6.0	6.2
Average number of rooms per household		This Area	N.E. Derbyshire	Derbyshire
Average number of rooms per household		5.3	5.6	5.6
Average number of bedrooms per household		2.7	2.8	2.8

Tables KS403EW, QS407EW and QS411EW

Overcrowding and lack of amenities	Number of households	% of total households		
		This Area	N.E. Derbyshire	Derbyshire
Households which are:				
- overcrowded	209	4.3	3.0	3.7
- without central heating	43	0.9	1.1	2.0

Table KS403EW



For an **explanation** of the various terms used in these tables, please see the accompanying **Glossary**.

There is also a **Summary** profile, and there are other extension profiles covering the following topics:- **Population, Economic Activity, Equalities, Health, Households and Housing**.

Profiles in Adobe Acrobat (pdf) format can be downloaded from the Derbyshire Observatory web site, which also provides interactive maps and charts - <http://observatory.derbyshire.gov.uk>

Version: 2.0