

Aston

Area type and code
Electoral Division (ED_S01)

Total dwellings

Total number of dwellings

4,557

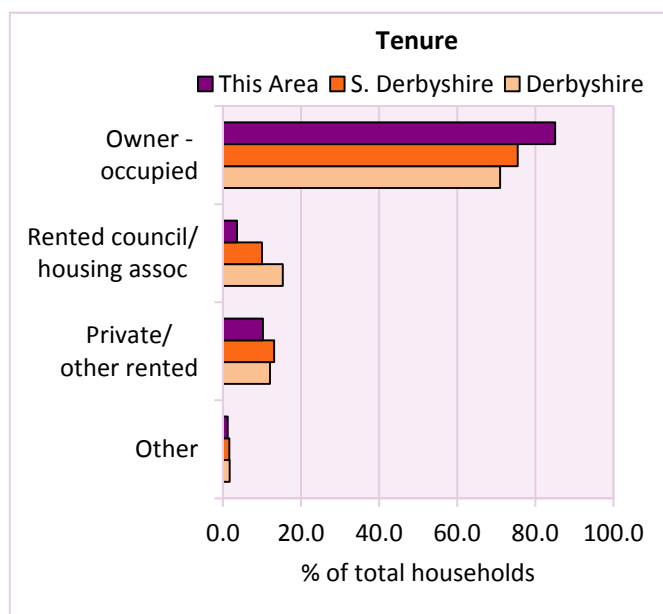
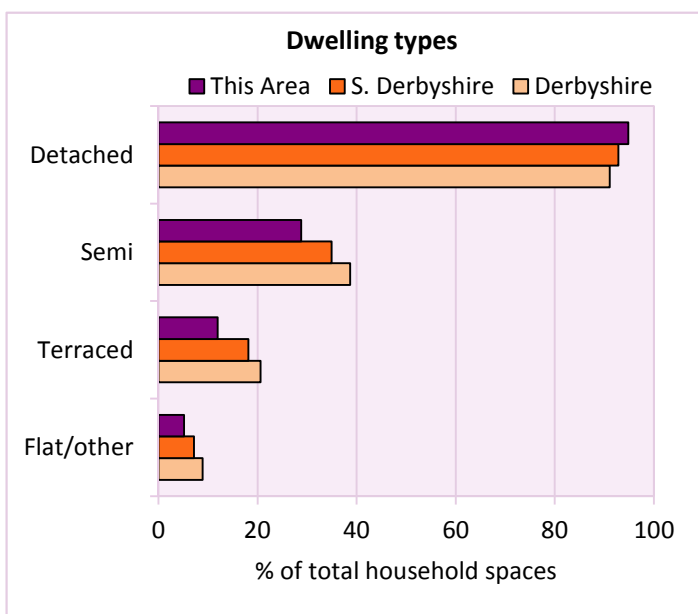
Table KS401EW

Dwelling type	Number of household spaces	% of total household spaces		
		This Area	S. Derbyshire	Derbyshire
Unshared dwellings				
House or bungalow:	4,322	94.8	92.8	91.1
- detached	2,464	54.1	39.8	31.8
- semi-detached	1,313	28.8	34.9	38.7
- terraced	545	12.0	18.1	20.6
Flat:	138	3.0	6.5	8.6
- purpose built	91	2.0	5.1	6.5
- part of converted or shared house	24	0.5	0.8	1.2
- in a commercial building	23	0.5	0.7	0.9
Caravan or temporary structure	97	2.1	0.7	0.3
Shared dwellings	0	0.0	0.0	0.0

Table KS401EW

Tenure	Number of households	% of total households		
		This Area	S. Derbyshire	Derbyshire
Owner - occupied	3,783	85.1	75.4	71.0
Shared ownership	14	0.3	0.3	0.4
Rented from council/housing association	159	3.6	9.9	15.3
Private/other rented	453	10.2	13.0	12.0
Living rent free	38	0.9	1.2	1.2
All households	4,447			

Table KS402EW



2011 Census: Housing Profile

Aston

Area type and code
Electoral Division (ED_S01)

Household spaces and occupancy	Number of household spaces	% of total household spaces		
		This Area	S. Derbyshire	Derbyshire
Occupied	4,447	97.6	96.6	95.8
Unoccupied	110	2.4	3.4	4.2
All household spaces	4,557	100.0	100.0	100.0

Table KS401EW

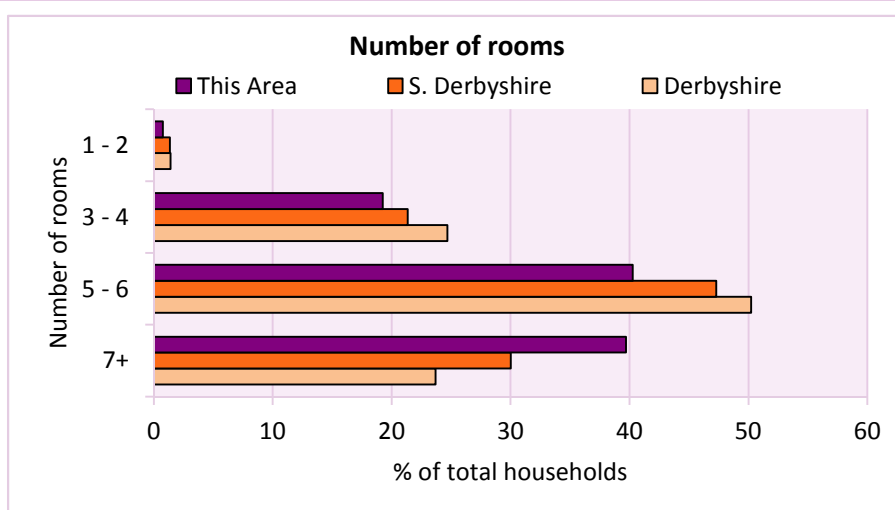
Accommodation

Households by number of rooms Number of rooms	Number of households	% of total households		
		This Area	S. Derbyshire	Derbyshire
1	11	0.2	0.2	0.2
2	23	0.5	1.2	1.2
3 to 4	856	19.2	21.3	24.7
5 to 6	1,791	40.3	47.3	50.2
7 to 8	1,255	28.2	21.3	17.5
9+	511	11.5	8.7	6.2
Average number of rooms per household		This Area	S. Derbyshire	Derbyshire
Average number of rooms per household		6.1	5.9	5.6
Average number of bedrooms per household		3.1	2.9	2.8

Tables KS403EW, QS407EW and QS411EW

Overcrowding and lack of amenities	Number of households	% of total households		
		This Area	S. Derbyshire	Derbyshire
Households which are:				
- overcrowded	94	2.1	3.2	3.7
- without central heating	107	2.4	2.0	2.0

Table KS403EW



For an **explanation** of the various terms used in these tables, please see the accompanying **Glossary**.

There is also a **Summary** profile, and there are other extension profiles covering the following topics:- **Population, Economic Activity, Equalities, Health, Households and Housing**.

Profiles in Adobe Acrobat (pdf) format can be downloaded from the Derbyshire Observatory web site, which also provides interactive maps and charts - <http://observatory.derbyshire.gov.uk>

Version: 2.0