

Hilton

Area type and code
Electoral Division (ED_S03)

Total dwellings

Total number of dwellings

5,195

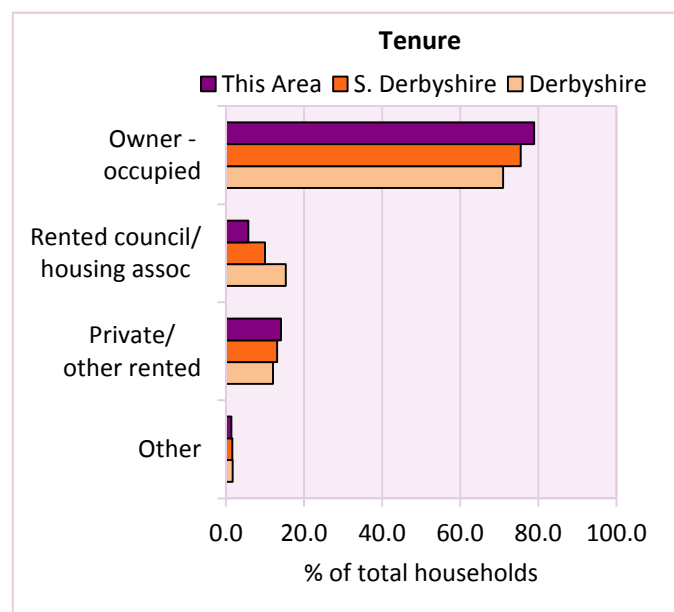
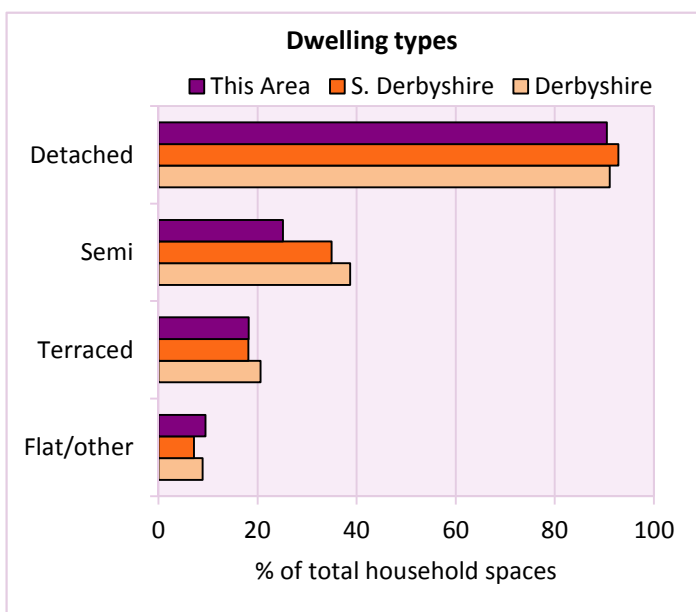
Table KS401EW

Dwelling type	Number of household spaces	% of total household spaces		
		This Area	S. Derbyshire	Derbyshire
Unshared dwellings				
House or bungalow:	4,702	90.5	92.8	91.1
- detached	2,451	47.2	39.8	31.8
- semi-detached	1,305	25.1	34.9	38.7
- terraced	946	18.2	18.1	20.6
Flat:	477	9.2	6.5	8.6
- purpose built	429	8.3	5.1	6.5
- part of converted or shared house	27	0.5	0.8	1.2
- in a commercial building	21	0.4	0.7	0.9
Caravan or temporary structure	16	0.3	0.7	0.3
Shared dwellings	0	0.0	0.0	0.0

Table KS401EW

Tenure	Number of households	% of total households		
		This Area	S. Derbyshire	Derbyshire
Owner - occupied	3,984	78.9	75.4	71.0
Shared ownership	22	0.4	0.3	0.4
Rented from council/housing association	286	5.7	9.9	15.3
Private/other rented	709	14.0	13.0	12.0
Living rent free	46	0.9	1.2	1.2
All households	5,047			

Table KS402EW



2011 Census: Housing Profile

Hilton

Area type and code
Electoral Division (ED_S03)

Household spaces and occupancy	Number of household spaces	% of total household spaces		
		This Area	S. Derbyshire	Derbyshire
Occupied	5,047	97.2	96.6	95.8
Unoccupied	148	2.8	3.4	4.2
All household spaces	5,195	100.0	100.0	100.0

Table KS401EW

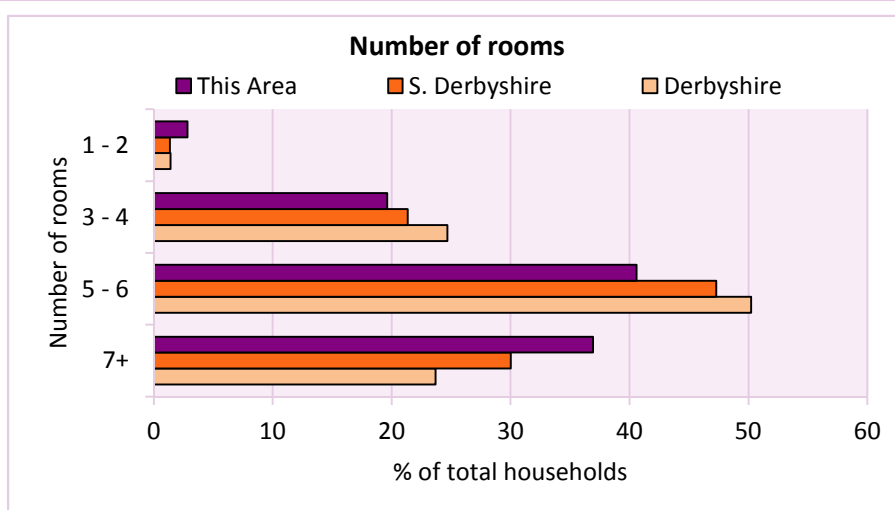
Accommodation

Households by number of rooms Number of rooms	Number of households	% of total households		
		This Area	S. Derbyshire	Derbyshire
1	23	0.5	0.2	0.2
2	120	2.4	1.2	1.2
3 to 4	991	19.6	21.3	24.7
5 to 6	2,049	40.6	47.3	50.2
7 to 8	1,226	24.3	21.3	17.5
9+	638	12.6	8.7	6.2
Average number of rooms per household		This Area	S. Derbyshire	Derbyshire
Average number of rooms per household		6.0	5.9	5.6
Average number of bedrooms per household		3.0	2.9	2.8

Tables KS403EW, QS407EW and QS411EW

Overcrowding and lack of amenities	Number of households	% of total households		
		This Area	S. Derbyshire	Derbyshire
Households which are:				
- overcrowded	227	4.5	3.2	3.7
- without central heating	95	1.9	2.0	2.0

Table KS403EW



For an **explanation** of the various terms used in these tables, please see the accompanying **Glossary**.

There is also a **Summary** profile, and there are other extension profiles covering the following topics:- **Population, Economic Activity, Equalities, Health, Households and Housing**.

Profiles in Adobe Acrobat (pdf) format can be downloaded from the Derbyshire Observatory web site, which also provides interactive maps and charts - <http://observatory.derbyshire.gov.uk>

Version: 2.0