

Aldercar and Langley Mill

Area type and code
Parish (E04002663)

Total dwellings

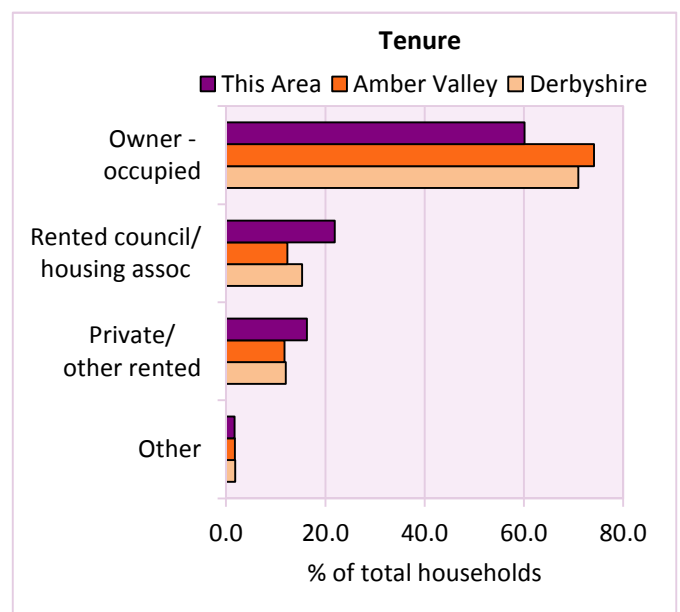
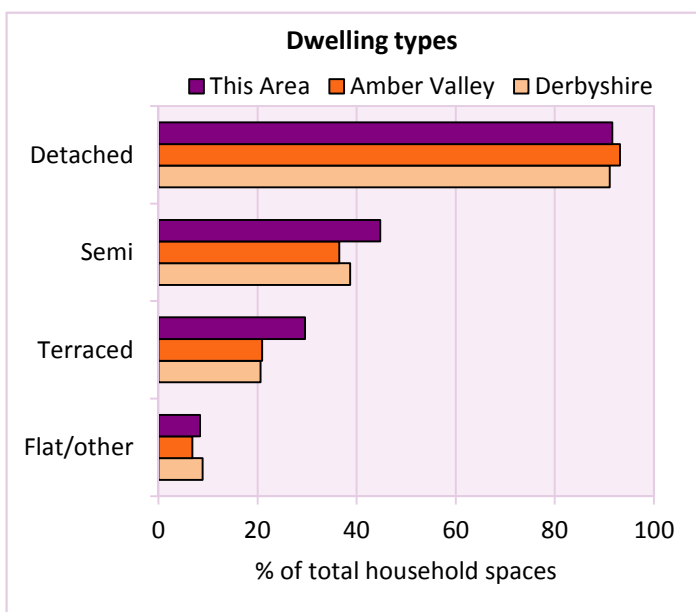
Total number of dwellings 2,467 Table KS401EW

Dwelling type	Number of household spaces	% of total household spaces		
		This Area	Amber Valley	Derbyshire
Unshared dwellings				
House or bungalow:	2,260	91.6	93.2	91.1
- detached	425	17.2	35.8	31.8
- semi-detached	1,105	44.8	36.5	38.7
- terraced	730	29.6	20.9	20.6
Flat:	206	8.4	6.7	8.6
- purpose built	154	6.2	4.8	6.5
- part of converted or shared house	33	1.3	0.9	1.2
- in a commercial building	19	0.8	0.9	0.9
Caravan or temporary structure	1	0.0	0.1	0.3
Shared dwellings	0	0.0	0.0	0.0

Table KS401EW

Tenure	Number of households	% of total households		
		This Area	Amber Valley	Derbyshire
Owner - occupied	1,426	60.1	74.1	71.0
Shared ownership	8	0.3	0.4	0.4
Rented from council/housing association	519	21.9	12.3	15.3
Private/other rented	386	16.3	11.8	12.0
Living rent free	32	1.3	1.4	1.4
All households	2,371			

Table KS402EW



2011 Census: Housing Profile

Aldercar and Langley Mill

Area type and code
Parish (E04002663)

Household spaces and occupancy	Number of household spaces	% of total household spaces		
		This Area	Amber Valley	Derbyshire
Occupied	2,371	96.1	95.7	95.8
Unoccupied	96	3.9	4.3	4.2
All household spaces	2,467	100.0	100.0	100.0

Table KS401EW

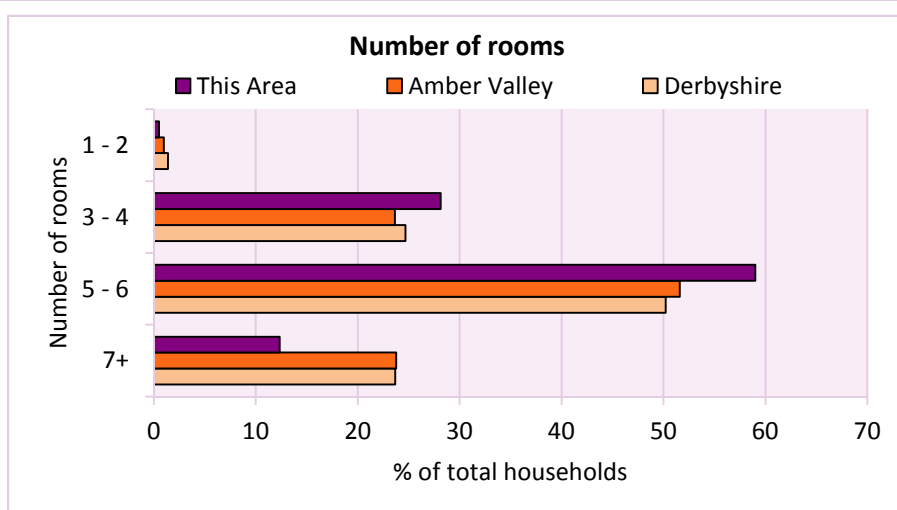
Accommodation

Households by number of rooms Number of rooms	Number of households	% of total households		
		This Area	Amber Valley	Derbyshire
1	1	0.0	0.1	0.2
2	11	0.5	0.9	1.2
3 to 4	667	28.1	23.7	24.7
5 to 6	1,399	59.0	51.6	50.2
7 to 8	238	10.0	17.5	17.5
9+	55	2.3	6.3	6.2
Average number of rooms per household		This Area	Amber Valley	Derbyshire
Average number of rooms per household		5.2	5.6	5.6
Average number of bedrooms per household		2.6	2.8	2.8

Tables KS403EW, QS407EW and QS411EW

Overcrowding and lack of amenities	Number of households	% of total households		
		This Area	Amber Valley	Derbyshire
Households which are:				
- overcrowded	81	3.4	3.2	3.7
- without central heating	50	2.1	2.2	2.0

Table KS403EW



For an **explanation** of the various terms used in these tables, please see the accompanying **Glossary**.

There is also a **Summary** profile, and there are other extension profiles covering the following topics:- **Population, Economic Activity, Equalities, Health, Households and Housing**.

Profiles in Adobe Acrobat (pdf) format can be downloaded from the Derbyshire Observatory web site, which also provides interactive maps and charts - <http://observatory.derbyshire.gov.uk>

Version: 2.0