

## Dethick Lea and Holloway

Area type and code  
Parish (E04002671)

### Total dwellings

Total number of dwellings

516

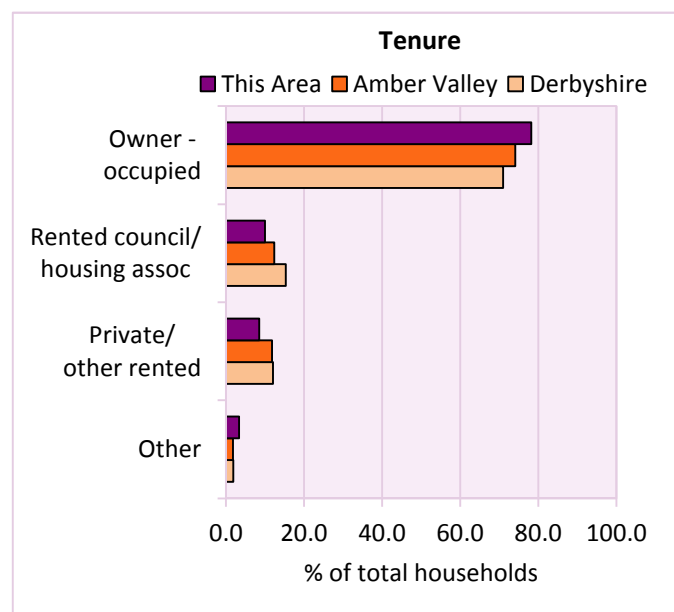
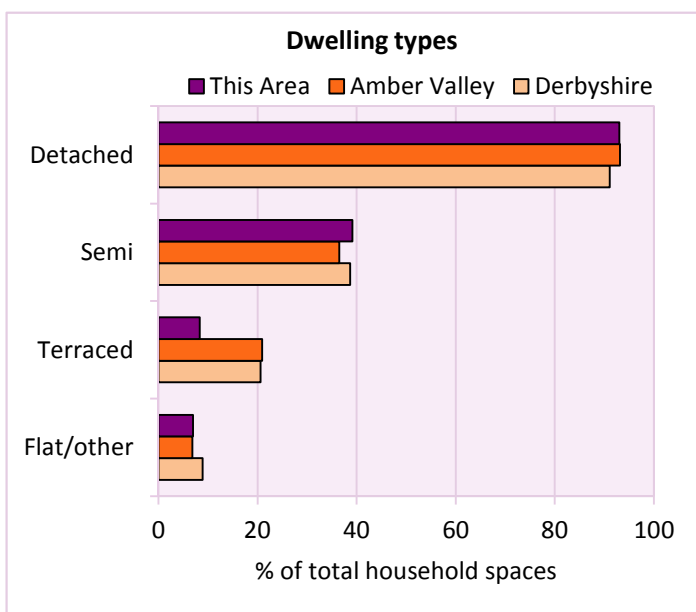
Table KS401EW

| Dwelling type                       | Number of household spaces | % of total household spaces |              |            |
|-------------------------------------|----------------------------|-----------------------------|--------------|------------|
|                                     |                            | This Area                   | Amber Valley | Derbyshire |
| <b>Unshared dwellings</b>           |                            |                             |              |            |
| House or bungalow:                  | 480                        | 93.0                        | 93.2         | 91.1       |
| - detached                          | 235                        | 45.5                        | 35.8         | 31.8       |
| - semi-detached                     | 202                        | 39.1                        | 36.5         | 38.7       |
| - terraced                          | 43                         | 8.3                         | 20.9         | 20.6       |
| Flat:                               | 36                         | 7.0                         | 6.7          | 8.6        |
| - purpose built                     | 22                         | 4.3                         | 4.8          | 6.5        |
| - part of converted or shared house | 7                          | 1.4                         | 0.9          | 1.2        |
| - in a commercial building          | 7                          | 1.4                         | 0.9          | 0.9        |
| Caravan or temporary structure      | 0                          | 0.0                         | 0.1          | 0.3        |
| Shared dwellings                    | 0                          | 0.0                         | 0.0          | 0.0        |

Table KS401EW

| Tenure                                  | Number of households | % of total households |              |            |
|---|----------------------|-----------------------|--------------|------------|
|   |                      | This Area             | Amber Valley | Derbyshire |
| Owner - occupied                        | 377                  | 78.2                  | 74.1         | 71.0       |
| Shared ownership                        | 6                    | 1.2                   | 0.4          | 0.4        |
| Rented from council/housing association | 48                   | 10.0                  | 12.3         | 15.3       |
| Private/other rented                    | 41                   | 8.5                   | 11.8         | 12.0       |
| Living rent free                        | 10                   | 2.1                   | 1.4          | 1.4        |
| All households                          | 482                  |                       |              |            |

Table KS402EW



# 2011 Census: Housing Profile

## Dethick Lea and Holloway

Area type and code  
Parish (E04002671)

| Household spaces and occupancy | Number of household spaces | % of total household spaces |              |            |
|--------------------------------|----------------------------|-----------------------------|--------------|------------|
|                                |                            | This Area                   | Amber Valley | Derbyshire |
| Occupied                       | 482                        | 93.4                        | 95.7         | 95.8       |
| Unoccupied                     | 34                         | 6.6                         | 4.3          | 4.2        |
| All household spaces           | 516                        | 100.0                       | 100.0        | 100.0      |

Table KS401EW

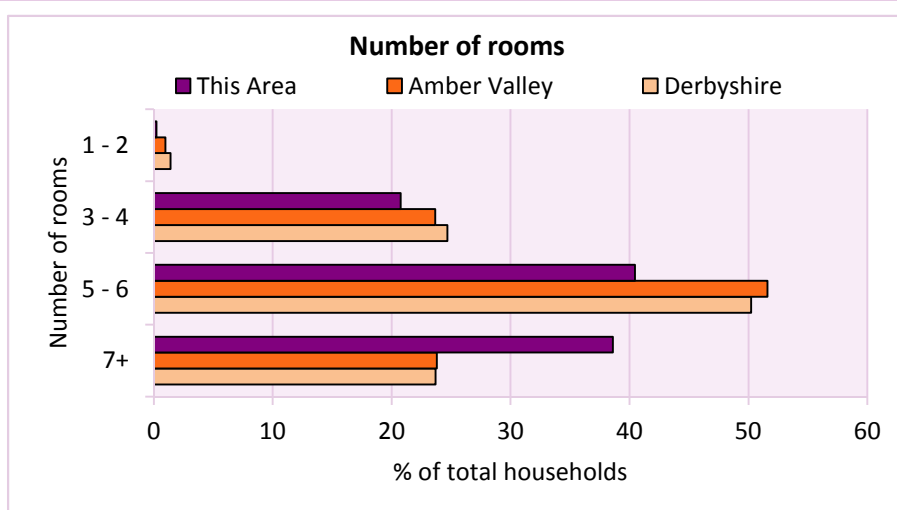
## Accommodation

| Households by number of rooms<br>Number of rooms | Number of households | % of total households |              |            |
|--|----------------------|-----------------------|--------------|------------|
|  |                      | This Area             | Amber Valley | Derbyshire |
| 1  | 0                    | 0.0                   | 0.1          | 0.2        |
| 2  | 1                    | 0.2                   | 0.9          | 1.2        |
| 3 to 4   | 100                  | 20.7                  | 23.7         | 24.7       |
| 5 to 6   | 195                  | 40.5                  | 51.6         | 50.2       |
| 7 to 8   | 123                  | 25.5                  | 17.5         | 17.5       |
| 9+   | 63                   | 13.1                  | 6.3          | 6.2        |
| Average number of rooms per household            |                      | This Area             | Amber Valley | Derbyshire |
| Average number of rooms per household            |                      | 6.0                   | 5.6          | 5.6        |
| Average number of bedrooms per household         |                      | 2.9                   | 2.8          | 2.8        |

Tables KS403EW, QS407EW and QS411EW

| Overcrowding and lack of amenities | Number of households | % of total households |              |            |
|------------------------------------|----------------------|-----------------------|--------------|------------|
|                                    |                      | This Area             | Amber Valley | Derbyshire |
| Households which are:              |                      |                       |              |            |
| - overcrowded                      | 12                   | 2.5                   | 3.2          | 3.7        |
| - without central heating          | 10                   | 2.1                   | 2.2          | 2.0        |

Table KS403EW



For an **explanation** of the various terms used in these tables, please see the accompanying **Glossary**.

There is also a **Summary** profile, and there are other extension profiles covering the following topics:- **Population, Economic Activity, Equalities, Health, Households and Housing**.

**Profiles** in Adobe Acrobat (pdf) format can be downloaded from the Derbyshire Observatory web site, which also provides interactive maps and charts - <http://observatory.derbyshire.gov.uk>

Version: 2.0