

## Heanor and Loscoe

Area type and code  
Parish (E04002674)

### Total dwellings

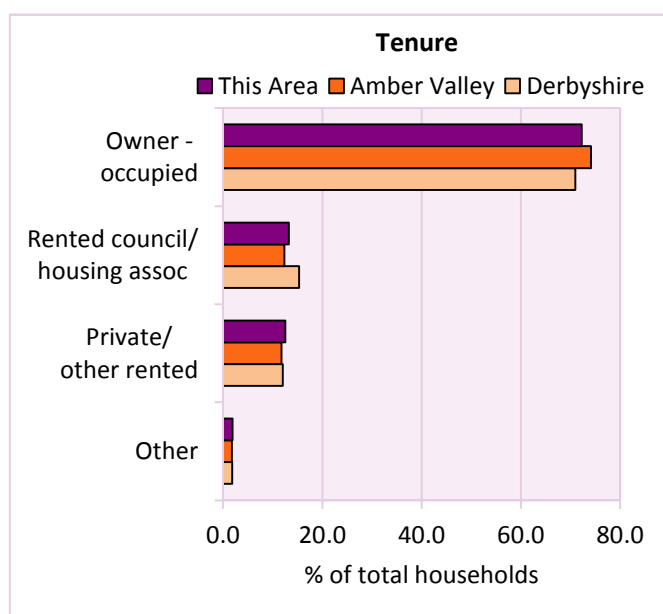
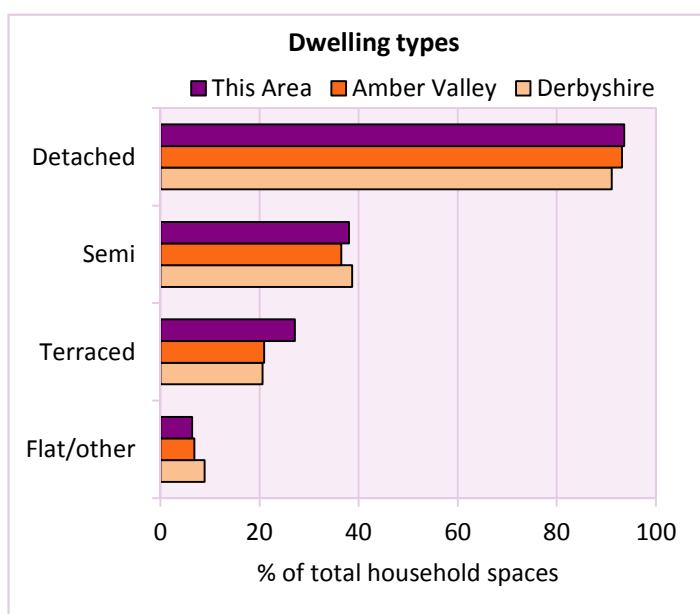
Total number of dwellings **7,512** Table KS401EW

Dwelling type	Number of household spaces	% of total household spaces		
		This Area	Amber Valley	Derbyshire
<b>Unshared dwellings</b>				
House or bungalow:	7,031	93.6	93.2	91.1
- detached	2,134	28.4	35.8	31.8
- semi-detached	2,858	38.0	36.5	38.7
- terraced	2,039	27.1	20.9	20.6
Flat:	480	6.4	6.7	8.6
- purpose built	333	4.4	4.8	6.5
- part of converted or shared house	60	0.8	0.9	1.2
- in a commercial building	87	1.2	0.9	0.9
Caravan or temporary structure	1	0.0	0.1	0.3
Shared dwellings	0	0.0	0.0	0.0

Table KS401EW

Tenure	Number of households	% of total households		
		This Area	Amber Valley	Derbyshire
Owner - occupied	5,216	72.2	74.1	71.0
Shared ownership	20	0.3	0.4	0.4
Rented from council/housing association	959	13.3	12.3	15.3
Private/other rented	907	12.6	11.8	12.0
Living rent free	119	1.6	1.4	1.4
All households	7,221			

Table KS402EW



# 2011 Census: Housing Profile

## Heanor and Loscoe

Area type and code  
Parish (E04002674)

Household spaces and occupancy	Number of household spaces	% of total household spaces		
		This Area	Amber Valley	Derbyshire
Occupied	7,221	96.1	95.7	95.8
Unoccupied	291	3.9	4.3	4.2
All household spaces	7,512	100.0	100.0	100.0

Table KS401EW

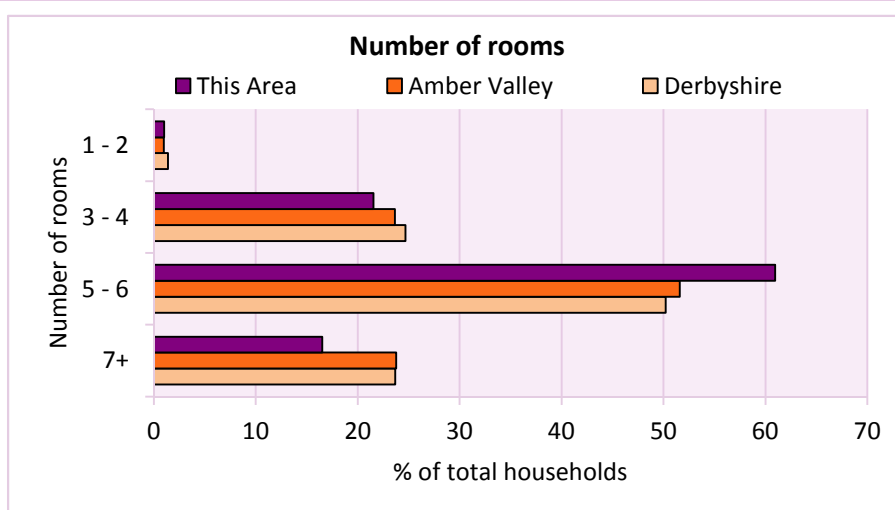
## Accommodation

Households by number of rooms Number of rooms	Number of households	% of total households		
		This Area	Amber Valley	Derbyshire
1	6	0.1	0.1	0.2
2	66	0.9	0.9	1.2
3 to 4	1,556	21.5	23.7	24.7
5 to 6	4,401	60.9	51.6	50.2
7 to 8	971	13.4	17.5	17.5
9+	221	3.1	6.3	6.2
Average number of rooms per household		This Area	Amber Valley	Derbyshire
Average number of rooms per household		5.4	5.6	5.6
Average number of bedrooms per household		2.7	2.8	2.8

Tables KS403EW, QS407EW and QS411EW

Overcrowding and lack of amenities	Number of households	% of total households		
		This Area	Amber Valley	Derbyshire
Households which are:				
- overcrowded	252	3.5	3.2	3.7
- without central heating	139	1.9	2.2	2.0

Table KS403EW



For an **explanation** of the various terms used in these tables, please see the accompanying **Glossary**.

There is also a **Summary** profile, and there are other extension profiles covering the following topics:- **Population, Economic Activity, Equalities, Health, Households and Housing**.

**Profiles** in Adobe Acrobat (pdf) format can be downloaded from the Derbyshire Observatory web site, which also provides interactive maps and charts - <http://observatory.derbyshire.gov.uk>

Version: 2.0