

Ironville

Area type and code
Parish (E04002679)

Total dwellings

Total number of dwellings

805

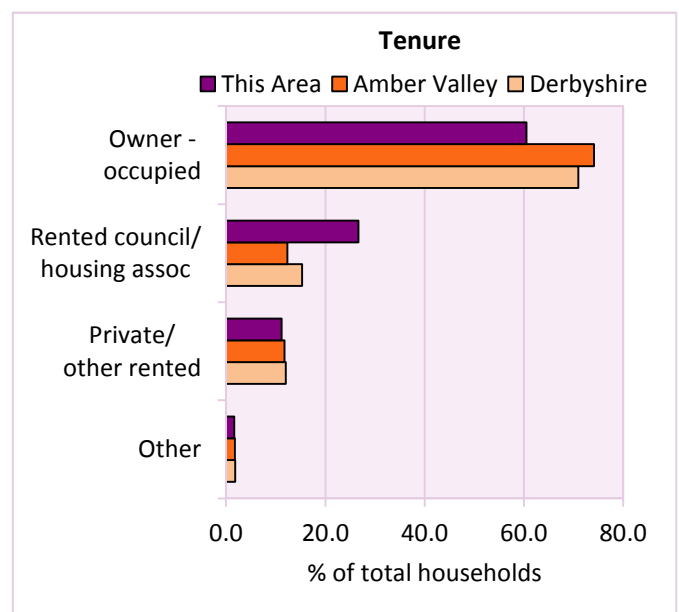
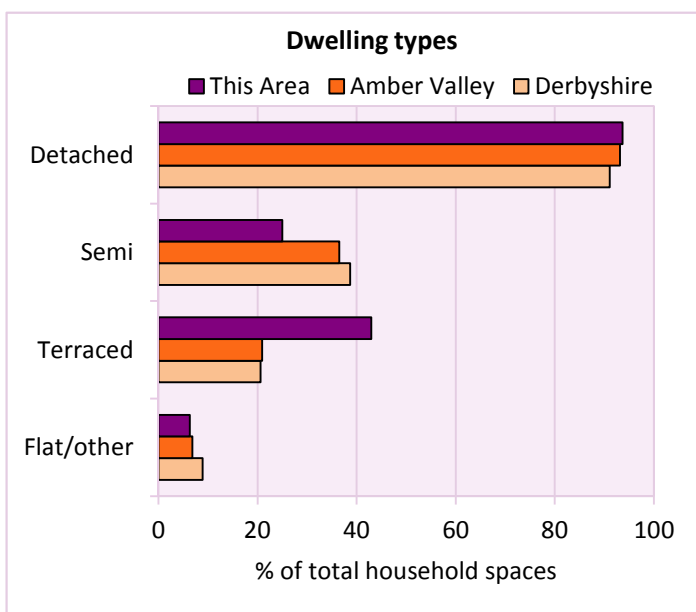
Table KS401EW

Dwelling type	Number of household spaces	% of total household spaces		
		This Area	Amber Valley	Derbyshire
Unshared dwellings				
House or bungalow:	754	93.7	93.2	91.1
- detached	207	25.7	35.8	31.8
- semi-detached	201	25.0	36.5	38.7
- terraced	346	43.0	20.9	20.6
Flat:	50	6.2	6.7	8.6
- purpose built	32	4.0	4.8	6.5
- part of converted or shared house	14	1.7	0.9	1.2
- in a commercial building	4	0.5	0.9	0.9
Caravan or temporary structure	1	0.1	0.1	0.3
Shared dwellings	0	0.0	0.0	0.0

Table KS401EW

Tenure	Number of households	% of total households		
		This Area	Amber Valley	Derbyshire
Owner - occupied	470	60.5	74.1	71.0
Shared ownership	2	0.3	0.4	0.4
Rented from council/housing association	207	26.6	12.3	15.3
Private/other rented	87	11.2	11.8	12.0
Living rent free	11	1.4	1.4	1.4
All households	777			

Table KS402EW



2011 Census: Housing Profile

Ironville

Area type and code
Parish (E04002679)

Household spaces and occupancy	Number of household spaces	% of total household spaces		
		This Area	Amber Valley	Derbyshire
Occupied	777	96.5	95.7	95.8
Unoccupied	28	3.5	4.3	4.2
All household spaces	805	100.0	100.0	100.0

Table KS401EW

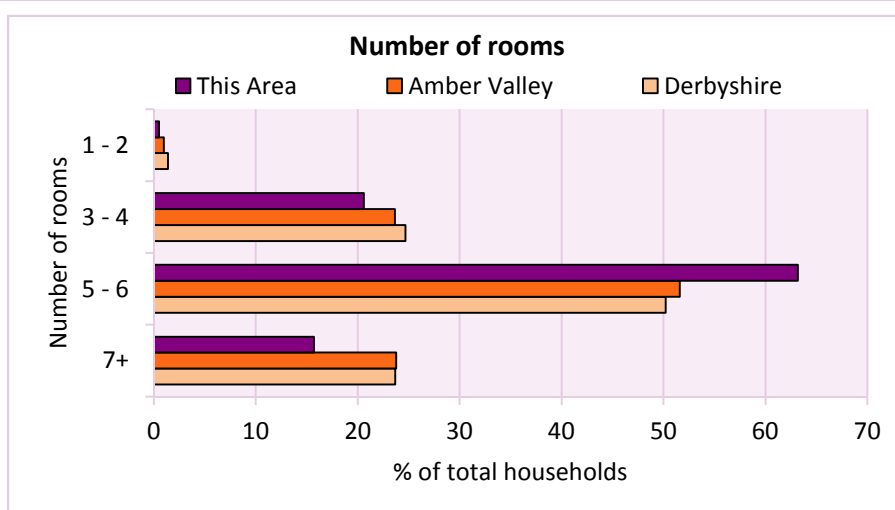
Accommodation

Households by number of rooms Number of rooms	Number of households	% of total households		
		This Area	Amber Valley	Derbyshire
1	0	0.0	0.1	0.2
2	4	0.5	0.9	1.2
3 to 4	160	20.6	23.7	24.7
5 to 6	491	63.2	51.6	50.2
7 to 8	83	10.7	17.5	17.5
9+	39	5.0	6.3	6.2
Average number of rooms per household		This Area	Amber Valley	Derbyshire
Average number of rooms per household		5.5	5.6	5.6
Average number of bedrooms per household		2.8	2.8	2.8

Tables KS403EW, QS407EW and QS411EW

Overcrowding and lack of amenities	Number of households	% of total households		
		This Area	Amber Valley	Derbyshire
Households which are:				
- overcrowded	27	3.5	3.2	3.7
- without central heating	11	1.4	2.2	2.0

Table KS403EW



For an **explanation** of the various terms used in these tables, please see the accompanying **Glossary**.

There is also a **Summary** profile, and there are other extension profiles covering the following topics:- **Population, Economic Activity, Equalities, Health, Households and Housing**.

Profiles in Adobe Acrobat (pdf) format can be downloaded from the Derbyshire Observatory web site, which also provides interactive maps and charts - <http://observatory.derbyshire.gov.uk>

Version: 2.0