

Kilburn

Area type and code
Parish (E04012078)

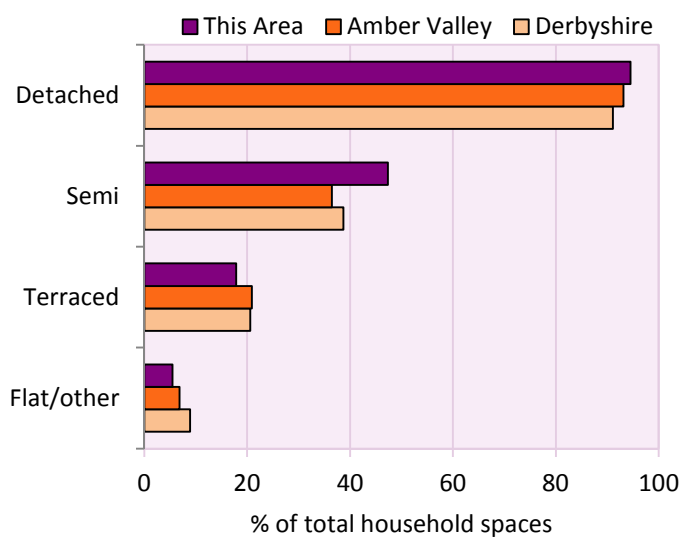
Total dwellings

Total number of dwellings 1,638

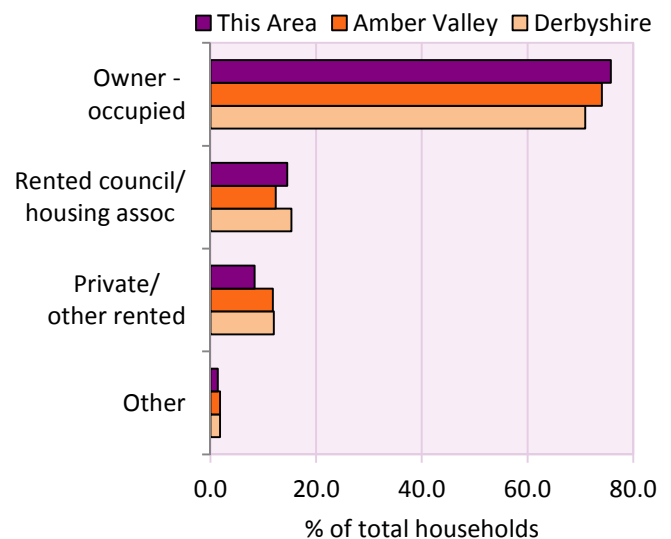
Dwelling type	Number of household spaces	% of total household spaces		
		This Area	Amber Valley	Derbyshire
Unshared dwellings				
House or bungalow:	1,548	94.5	93.2	91.1
- detached	480	29.3	35.8	31.8
- semi-detached	776	47.4	36.5	38.7
- terraced	292	17.8	20.9	20.6
Flat:	90	5.5	6.7	8.6
- purpose built	84	5.1	4.8	6.5
- part of converted or shared house	4	0.2	0.9	1.2
- in a commercial building	2	0.1	0.9	0.9
Caravan or temporary structure	0	0.0	0.1	0.3
Shared dwellings				
	0	0.0	0.0	0.0

Tenure	Number of households	% of total households		
		This Area	Amber Valley	Derbyshire
Owner - occupied	1,197	75.8	74.1	71.0
Shared ownership	4	0.3	0.4	0.4
Rented from council/housing association	229	14.5	12.3	15.3
Private/other rented	132	8.4	11.8	12.0
Living rent free	18	1.1	1.4	1.4
All households	1,580			

Dwelling types



Tenure



2011 Census: Housing Profile

Kilburn

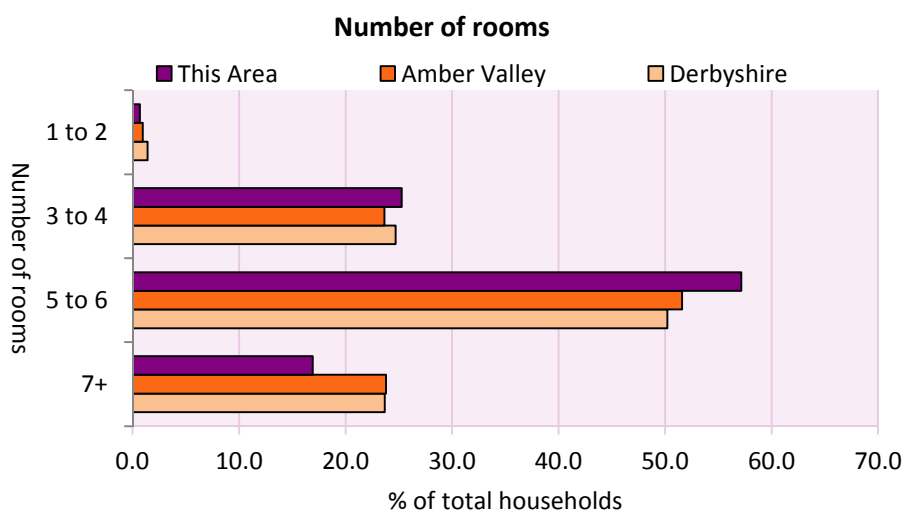
Area type and code
Parish (E04012078)

Household spaces and occupancy	Number of household spaces	% of total household spaces		
		This Area	Amber Valley	Derbyshire
Occupied	1,580	96.5	95.7	95.8
Unoccupied	58	3.5	4.3	4.2
All household spaces	1,638	100.0	100.0	100.0

Accommodation

Households by number of rooms	Number of households	% of total households		
		This Area	Amber Valley	Derbyshire
1	0	0.0	0.1	0.2
2	11	0.7	0.9	1.2
3 to 4	399	25.3	23.7	24.7
5 to 6	903	57.2	51.6	50.2
7 to 8	214	13.5	17.5	17.5
9+	53	3.4	6.3	6.2
Average number of rooms per household		This Area	Amber Valley	Derbyshire
Average number of rooms per household		5.4	5.6	5.6
Average number of bedrooms per household		2.7	2.8	2.8

Overcrowding and lack of amenities	Number of households	% of total households		
		This Area	Amber Valley	Derbyshire
Households which are:				
- overcrowded	39	2.5	3.2	3.7
- without central heating	21	1.3	2.2	2.0



For an **explanation** of the various terms used in these tables, please see the accompanying **Glossary**.

There is also a **Summary** profile, and there are other extension profiles covering the following topics:- **Change Over Time, Economic Activity, Equalities, Health, Households and Housing**.

Profiles in Adobe Acrobat (pdf) format can be downloaded from the Derbyshire Observatory web site, which also provides interactive maps and charts - <http://observatory.derbyshire.gov.uk>

Version: 1.0