

Ripley

Area type and code
Parish (E04002688)

Total dwellings

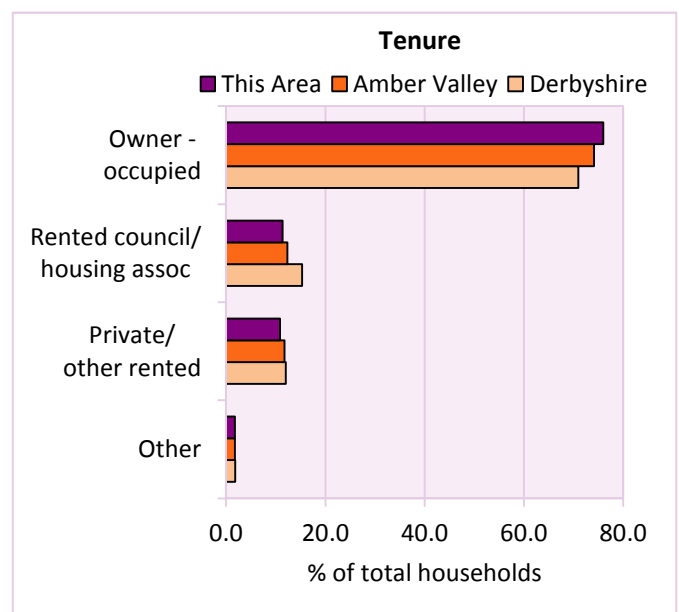
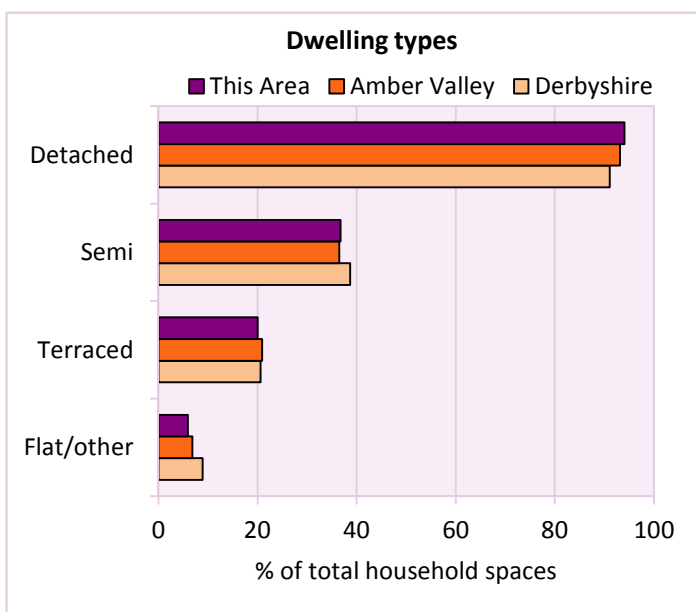
Total number of dwellings 9,302 Table KS401EW

Dwelling type	Number of household spaces	% of total household spaces		
		This Area	Amber Valley	Derbyshire
Unshared dwellings				
House or bungalow:	8,750	94.1	93.2	91.1
- detached	3,470	37.3	35.8	31.8
- semi-detached	3,420	36.8	36.5	38.7
- terraced	1,860	20.0	20.9	20.6
Flat:	549	5.9	6.7	8.6
- purpose built	399	4.3	4.8	6.5
- part of converted or shared house	61	0.7	0.9	1.2
- in a commercial building	89	1.0	0.9	0.9
Caravan or temporary structure	4	0.0	0.1	0.3
Shared dwellings	1	0.0	0.0	0.0

Table KS401EW

Tenure	Number of households	% of total households		
		This Area	Amber Valley	Derbyshire
Owner - occupied	6,810	76.0	74.1	71.0
Shared ownership	51	0.6	0.4	0.4
Rented from council/housing association	1,020	11.4	12.3	15.3
Private/other rented	975	10.9	11.8	12.0
Living rent free	110	1.2	1.4	1.4
All households	8,966			

Table KS402EW



2011 Census: Housing Profile

Ripley

Area type and code
Parish (E04002688)

Household spaces and occupancy	Number of household spaces	% of total household spaces		
		This Area	Amber Valley	Derbyshire
Occupied	8,966	96.4	95.7	95.8
Unoccupied	337	3.6	4.3	4.2
All household spaces	9,303	100.0	100.0	100.0

Table KS401EW

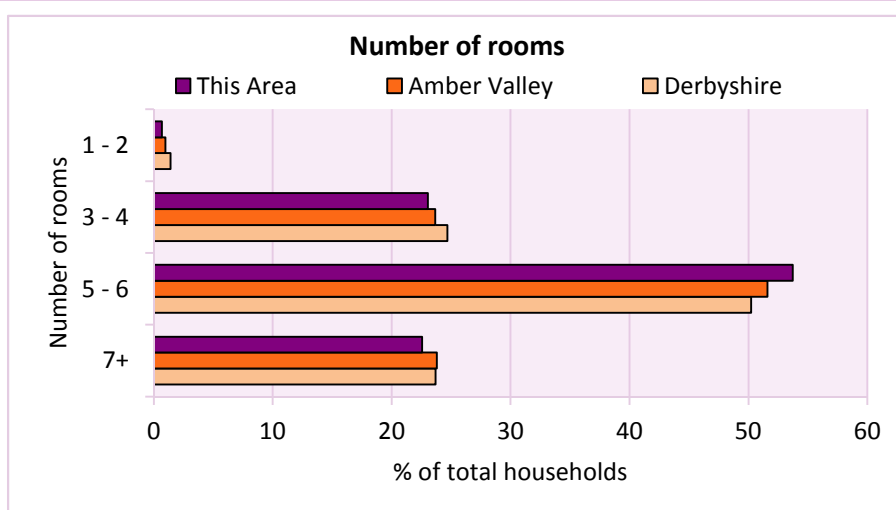
Accommodation

Households by number of rooms Number of rooms	Number of households	% of total households		
		This Area	Amber Valley	Derbyshire
1	5	0.1	0.1	0.2
2	55	0.6	0.9	1.2
3 to 4	2,065	23.0	23.7	24.7
5 to 6	4,818	53.7	51.6	50.2
7 to 8	1,580	17.6	17.5	17.5
9+	443	4.9	6.3	6.2
Average number of rooms per household		This Area	Amber Valley	Derbyshire
Average number of rooms per household		5.5	5.6	5.6
Average number of bedrooms per household		2.7	2.8	2.8

Tables KS403EW, QS407EW and QS411EW

Overcrowding and lack of amenities	Number of households	% of total households		
		This Area	Amber Valley	Derbyshire
Households which are:				
- overcrowded	284	3.2	3.2	3.7
- without central heating	200	2.2	2.2	2.0

Table KS403EW



For an **explanation** of the various terms used in these tables, please see the accompanying **Glossary**.

There is also a **Summary** profile, and there are other extension profiles covering the following topics:- **Population, Economic Activity, Equalities, Health, Households and Housing**.

Profiles in Adobe Acrobat (pdf) format can be downloaded from the Derbyshire Observatory web site, which also provides interactive maps and charts - <http://observatory.derbyshire.gov.uk>

Version: 2.0