

## Somercotes

Area type and code  
Parish (E04002692)

### Total dwellings

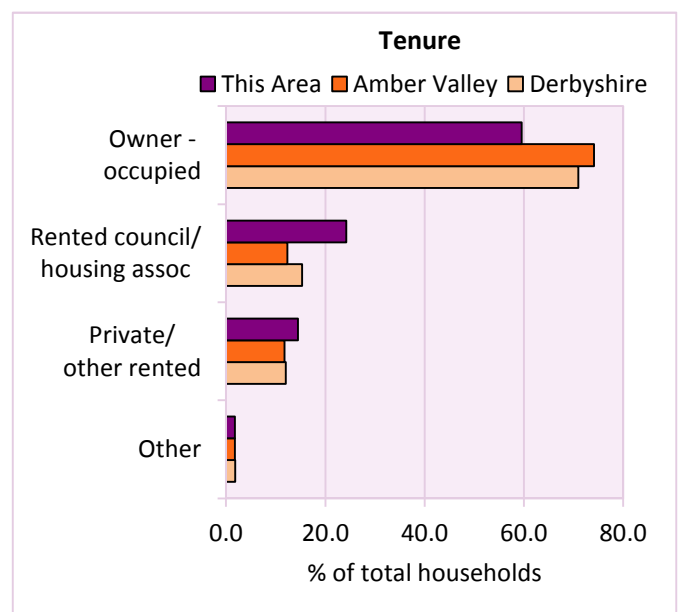
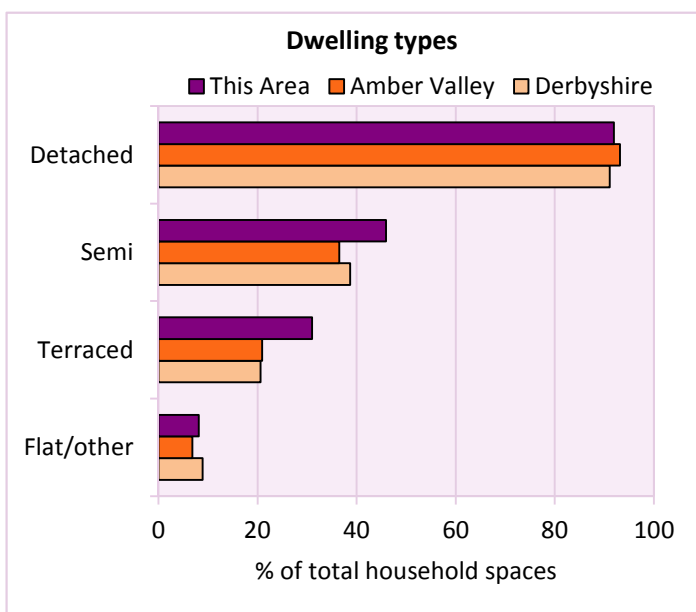
Total number of dwellings **2,772** Table KS401EW

Dwelling type	Number of household spaces	% of total household spaces		
		This Area	Amber Valley	Derbyshire
<b>Unshared dwellings</b>				
House or bungalow:	2,549	91.9	93.2	91.1
- detached	415	15.0	35.8	31.8
- semi-detached	1,274	45.9	36.5	38.7
- terraced	860	31.0	20.9	20.6
Flat:	221	8.0	6.7	8.6
- purpose built	163	5.9	4.8	6.5
- part of converted or shared house	32	1.2	0.9	1.2
- in a commercial building	26	0.9	0.9	0.9
Caravan or temporary structure	4	0.1	0.1	0.3
Shared dwellings	1	0.0	0.0	0.0

Table KS401EW

Tenure	Number of households	% of total households		
		This Area	Amber Valley	Derbyshire
Owner - occupied	1,581	59.5	74.1	71.0
Shared ownership	6	0.2	0.4	0.4
Rented from council/housing association	643	24.2	12.3	15.3
Private/other rented	384	14.5	11.8	12.0
Living rent free	42	1.6	1.4	1.4
All households	2,656			

Table KS402EW



# 2011 Census: Housing Profile

## Somercotes

Area type and code  
Parish (E04002692)

Household spaces and occupancy	Number of household spaces	% of total household spaces		
		This Area	Amber Valley	Derbyshire
Occupied	2,656	95.7	95.7	95.8
Unoccupied	118	4.3	4.3	4.2
All household spaces	2,774	100.0	100.0	100.0

Table KS401EW

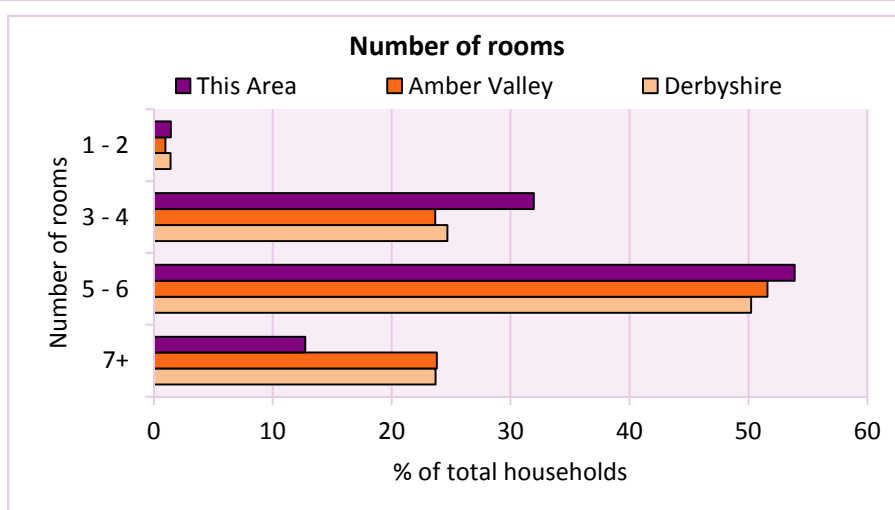
## Accommodation

Households by number of rooms Number of rooms	Number of households	% of total households		
		This Area	Amber Valley	Derbyshire
1	1	0.0	0.1	0.2
2	37	1.4	0.9	1.2
3 to 4	849	32.0	23.7	24.7
5 to 6	1,431	53.9	51.6	50.2
7 to 8	268	10.1	17.5	17.5
9+	70	2.6	6.3	6.2
Average number of rooms per household		This Area	Amber Valley	Derbyshire
Average number of rooms per household		5.1	5.6	5.6
Average number of bedrooms per household		2.5	2.8	2.8

Tables KS403EW, QS407EW and QS411EW

Overcrowding and lack of amenities	Number of households	% of total households		
		This Area	Amber Valley	Derbyshire
Households which are:				
- overcrowded	146	5.5	3.2	3.7
- without central heating	64	2.4	2.2	2.0

Table KS403EW



For an **explanation** of the various terms used in these tables, please see the accompanying **Glossary**.

There is also a **Summary** profile, and there are other extension profiles covering the following topics:- **Population, Economic Activity, Equalities, Health, Households and Housing**.

**Profiles** in Adobe Acrobat (pdf) format can be downloaded from the Derbyshire Observatory web site, which also provides interactive maps and charts - <http://observatory.derbyshire.gov.uk>

Version: 2.0