

Swanwick

Area type and code
Parish (E04002694)

Total dwellings

Total number of dwellings

2,278

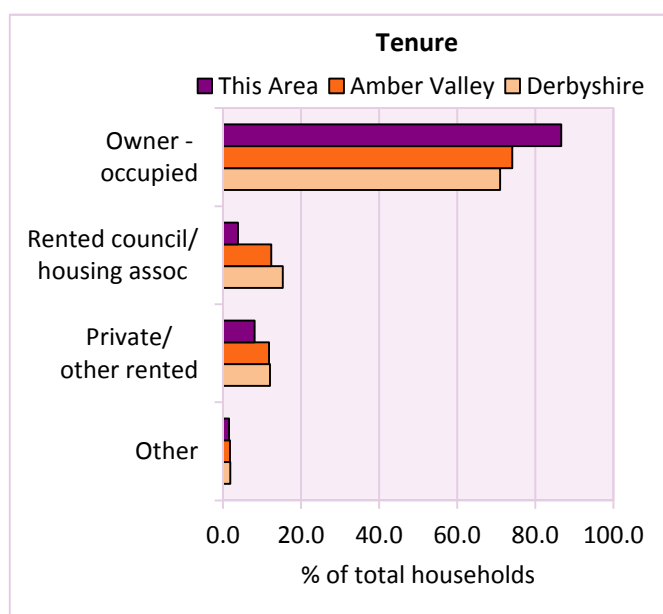
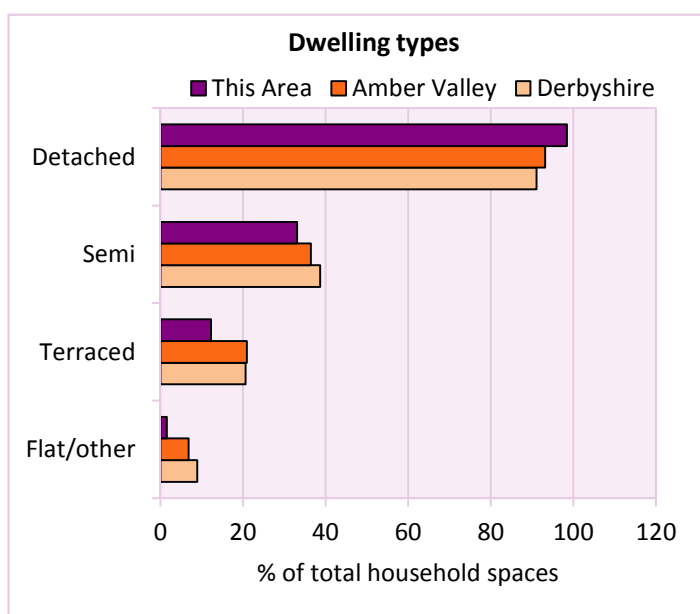
Table KS401EW

Dwelling type	Number of household spaces	% of total household spaces		
		This Area	Amber Valley	Derbyshire
Unshared dwellings				
House or bungalow:	2,243	98.5	93.2	91.1
- detached	1,210	53.1	35.8	31.8
- semi-detached	754	33.1	36.5	38.7
- terraced	279	12.2	20.9	20.6
Flat:	35	1.5	6.7	8.6
- purpose built	23	1.0	4.8	6.5
- part of converted or shared house	4	0.2	0.9	1.2
- in a commercial building	8	0.4	0.9	0.9
Caravan or temporary structure	0	0.0	0.1	0.3
Shared dwellings	0	0.0	0.0	0.0

Table KS401EW

Tenure	Number of households	% of total households		
		This Area	Amber Valley	Derbyshire
Owner - occupied	1,925	86.6	74.1	71.0
Shared ownership	6	0.3	0.4	0.4
Rented from council/housing association	85	3.8	12.3	15.3
Private/other rented	179	8.1	11.8	12.0
Living rent free	28	1.3	1.4	1.4
All households	2,223			

Table KS402EW



2011 Census: Housing Profile

Swanwick

Area type and code
Parish (E04002694)

Household spaces and occupancy	Number of household spaces	% of total household spaces		
		This Area	Amber Valley	Derbyshire
Occupied	2,223	97.6	95.7	95.8
Unoccupied	55	2.4	4.3	4.2
All household spaces	2,278	100.0	100.0	100.0

Table KS401EW

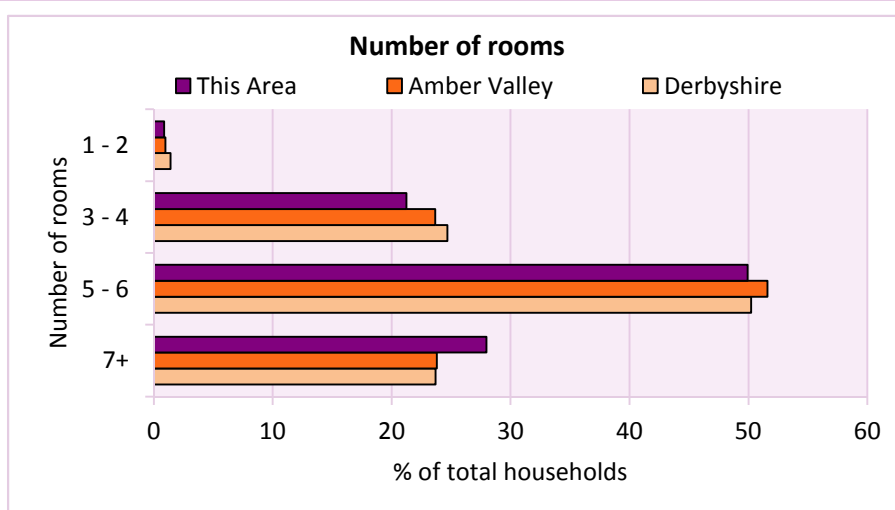
Accommodation

Households by number of rooms Number of rooms	Number of households	% of total households		
		This Area	Amber Valley	Derbyshire
1	1	0.0	0.1	0.2
2	18	0.8	0.9	1.2
3 to 4	472	21.2	23.7	24.7
5 to 6	1,110	49.9	51.6	50.2
7 to 8	472	21.2	17.5	17.5
9+	150	6.7	6.3	6.2
Average number of rooms per household		This Area	Amber Valley	Derbyshire
Average number of rooms per household		5.7	5.6	5.6
Average number of bedrooms per household		2.9	2.8	2.8

Tables KS403EW, QS407EW and QS411EW

Overcrowding and lack of amenities	Number of households	% of total households		
		This Area	Amber Valley	Derbyshire
Households which are:				
- overcrowded	43	1.9	3.2	3.7
- without central heating	39	1.8	2.2	2.0

Table KS403EW



For an **explanation** of the various terms used in these tables, please see the accompanying **Glossary**.

There is also a **Summary** profile, and there are other extension profiles covering the following topics:- **Population, Economic Activity, Equalities, Health, Households and Housing**.

Profiles in Adobe Acrobat (pdf) format can be downloaded from the Derbyshire Observatory web site, which also provides interactive maps and charts - <http://observatory.derbyshire.gov.uk>

Version: 2.0