

## Barlborough

Area type and code  
Parish (E04002699)

### Total dwellings

Total number of dwellings

1,383

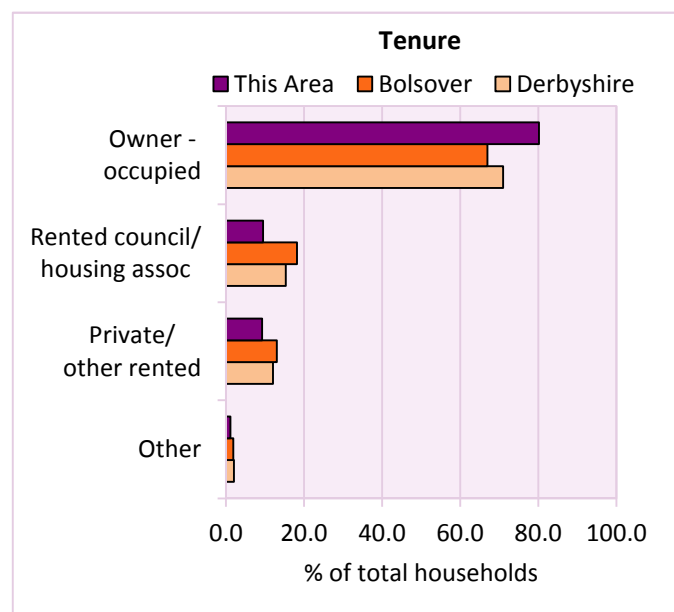
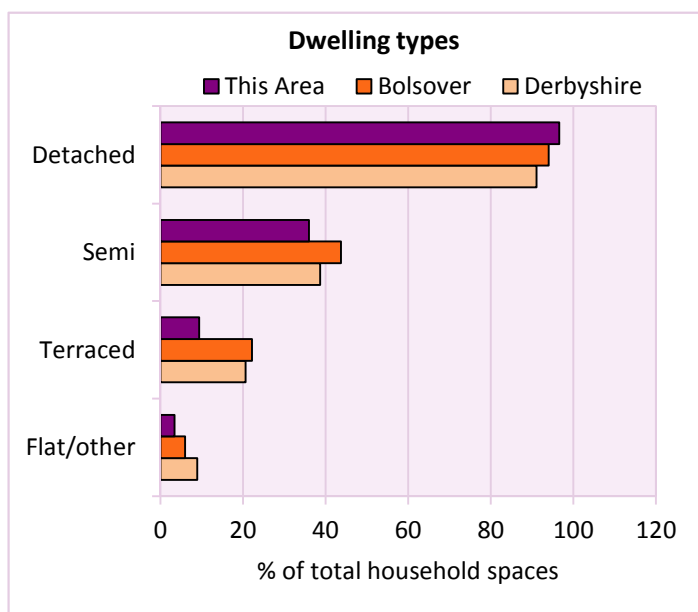
Table KS401EW

Dwelling type	Number of household spaces	% of total household spaces		
		This Area	Bolsover	Derbyshire
<b>Unshared dwellings</b>				
House or bungalow:	1,336	96.6	94.0	91.1
- detached	709	51.3	28.1	31.8
- semi-detached	497	35.9	43.7	38.7
- terraced	130	9.4	22.2	20.6
Flat:	46	3.3	5.9	8.6
- purpose built	25	1.8	4.6	6.5
- part of converted or shared house	7	0.5	0.5	1.2
- in a commercial building	14	1.0	0.8	0.9
Caravan or temporary structure	1	0.1	0.1	0.3
Shared dwellings	0	0.0	0.0	0.0

Table KS401EW

Tenure	Number of households	% of total households		
		This Area	Bolsover	Derbyshire
Owner - occupied	1,076	80.2	67.0	71.0
Shared ownership	2	0.1	0.3	0.4
Rented from council/housing association	127	9.5	18.2	15.3
Private/other rented	124	9.2	13.0	12.0
Living rent free	13	1.0	1.5	1.5
All households	1,342			

Table KS402EW



# 2011 Census: Housing Profile

## Barlborough

Area type and code  
Parish (E04002699)

Household spaces and occupancy	Number of household spaces	% of total household spaces		
		This Area	Bolsover	Derbyshire
Occupied	1,342	97.0	95.5	95.8
Unoccupied	41	3.0	4.5	4.2
All household spaces	1,383	100.0	100.0	100.0

Table KS401EW

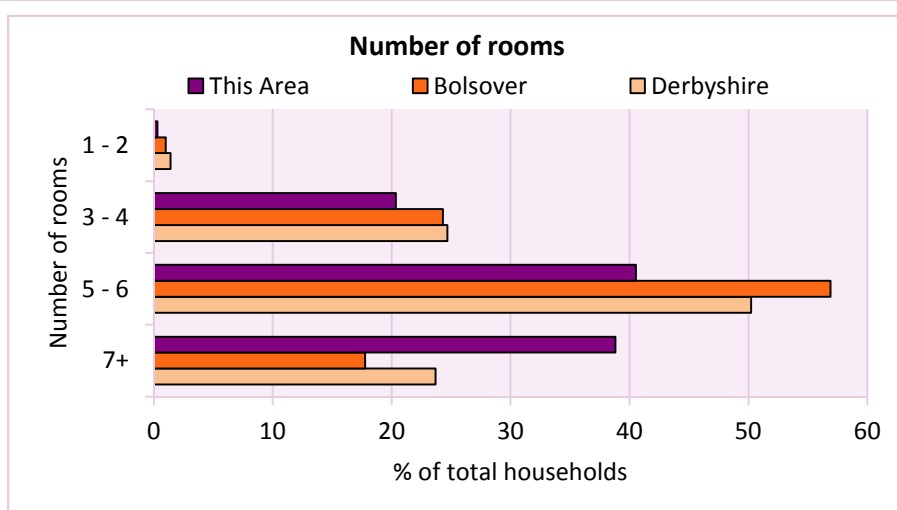
## Accommodation

Households by number of rooms	Number of households	% of total households		
		This Area	Bolsover	Derbyshire
1	0	0.0	0.1	0.2
2	4	0.3	0.9	1.2
3 to 4	273	20.3	24.3	24.7
5 to 6	544	40.5	56.9	50.2
7 to 8	288	21.5	13.9	17.5
9+	233	17.4	3.9	6.2
Average number of rooms per household		This Area	Bolsover	Derbyshire
Average number of rooms per household		6.2	5.4	5.6
Average number of bedrooms per household		3.1	2.7	2.8

Tables KS403EW, QS407EW and QS411EW

Overcrowding and lack of amenities	Number of households	% of total households		
		This Area	Bolsover	Derbyshire
Households which are:				
- overcrowded	21	1.6	3.3	3.7
- without central heating	10	0.7	1.0	2.0

Table KS403EW



For an **explanation** of the various terms used in these tables, please see the accompanying **Glossary**.

There is also a **Summary** profile, and there are other extension profiles covering the following topics:- **Population, Economic Activity, Equalities, Health, Households and Housing**.

**Profiles** in Adobe Acrobat (pdf) format can be downloaded from the Derbyshire Observatory web site, which also provides interactive maps and charts - <http://observatory.derbyshire.gov.uk>

Version: 2.0