

Clowne

Area type and code
Parish (E04002701)

Total dwellings

Total number of dwellings

3,467

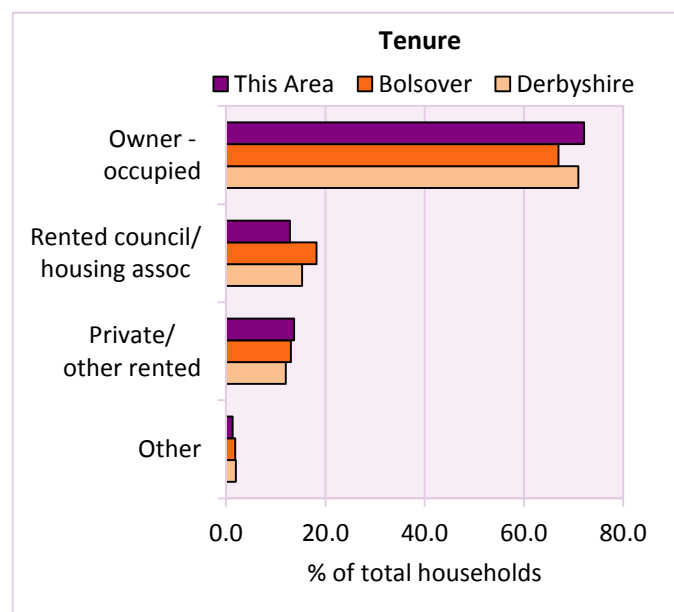
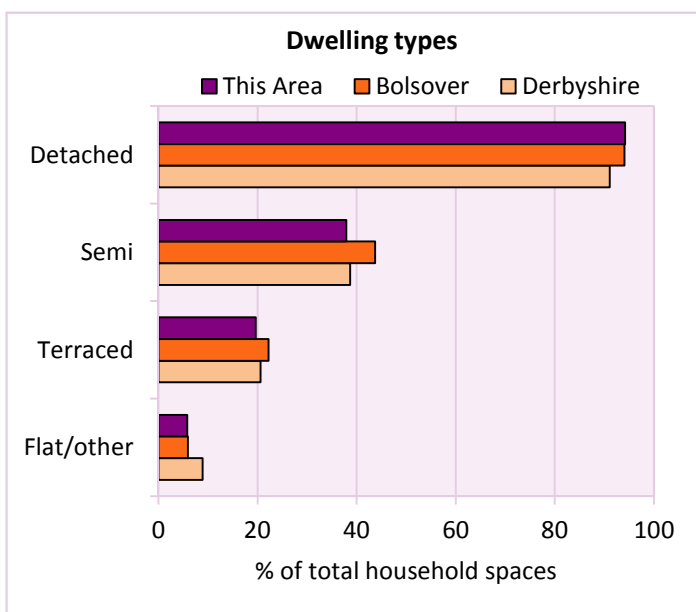
Table KS401EW

Dwelling type	Number of household spaces	% of total household spaces		
		This Area	Bolsover	Derbyshire
Unshared dwellings				
House or bungalow:	3,266	94.2	94.0	91.1
- detached	1,271	36.7	28.1	31.8
- semi-detached	1,314	37.9	43.7	38.7
- terraced	681	19.6	22.2	20.6
Flat:	200	5.8	5.9	8.6
- purpose built	152	4.4	4.6	6.5
- part of converted or shared house	14	0.4	0.5	1.2
- in a commercial building	34	1.0	0.8	0.9
Caravan or temporary structure	1	0.0	0.1	0.3
Shared dwellings	0	0.0	0.0	0.0

Table KS401EW

Tenure	Number of households	% of total households		
		This Area	Bolsover	Derbyshire
Owner - occupied	2,418	72.1	67.0	71.0
Shared ownership	5	0.1	0.3	0.4
Rented from council/housing association	431	12.9	18.2	15.3
Private/other rented	460	13.7	13.0	12.0
Living rent free	39	1.2	1.5	1.5
All households	3,353			

Table KS402EW



2011 Census: Housing Profile

Clowne

Area type and code
Parish (E04002701)

Household spaces and occupancy	Number of household spaces	% of total household spaces		
		This Area	Bolsover	Derbyshire
Occupied	3,353	96.7	95.5	95.8
Unoccupied	114	3.3	4.5	4.2
All household spaces	3,467	100.0	100.0	100.0

Table KS401EW

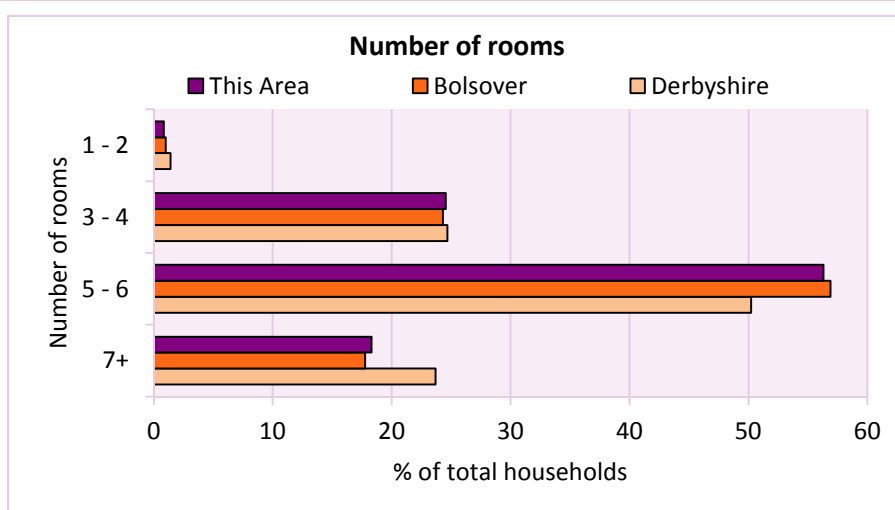
Accommodation

Households by number of rooms Number of rooms	Number of households	% of total households		
		This Area	Bolsover	Derbyshire
1	0	0.0	0.1	0.2
2	28	0.8	0.9	1.2
3 to 4	823	24.5	24.3	24.7
5 to 6	1,888	56.3	56.9	50.2
7 to 8	491	14.6	13.9	17.5
9+	123	3.7	3.9	6.2
Average number of rooms per household		This Area	Bolsover	Derbyshire
Average number of rooms per household		5.4	5.4	5.6
Average number of bedrooms per household		2.7	2.7	2.8

Tables KS403EW, QS407EW and QS411EW

Overcrowding and lack of amenities	Number of households	% of total households		
		This Area	Bolsover	Derbyshire
Households which are:				
- overcrowded	95	2.8	3.3	3.7
- without central heating	41	1.2	1.0	2.0

Table KS403EW



For an **explanation** of the various terms used in these tables, please see the accompanying **Glossary**.

There is also a **Summary** profile, and there are other extension profiles covering the following topics:- **Population, Economic Activity, Equalities, Health, Households and Housing**.

Profiles in Adobe Acrobat (pdf) format can be downloaded from the Derbyshire Observatory web site, which also provides interactive maps and charts - <http://observatory.derbyshire.gov.uk>

Version: 2.0