

## Pinxton

Area type and code  
Parish (E04002705)

### Total dwellings

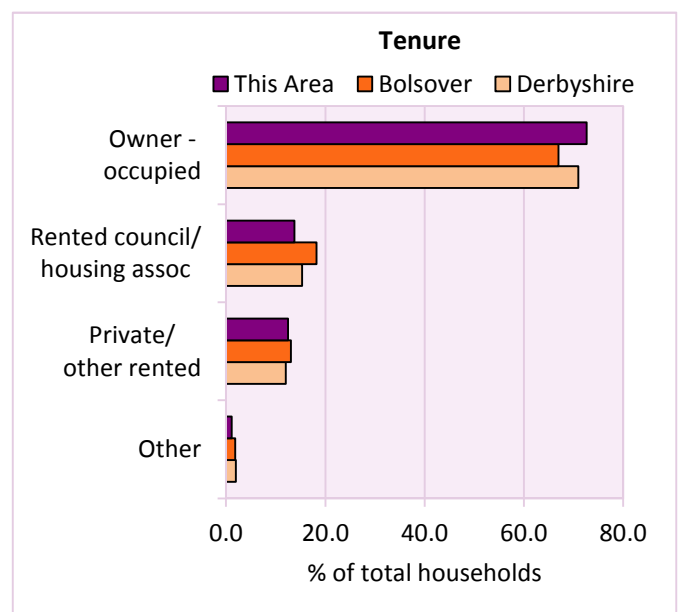
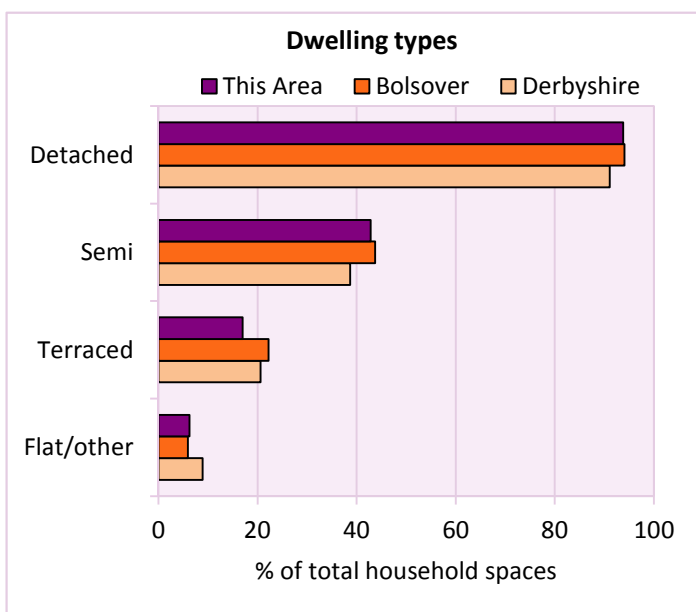
**Total number of dwellings** 2,565 Table KS401EW

Dwelling type	Number of household spaces	% of total household spaces		
		This Area	Bolsover	Derbyshire
<b>Unshared dwellings</b>				
House or bungalow:	2,405	93.8	94.0	91.1
- detached	872	34.0	28.1	31.8
- semi-detached	1,098	42.8	43.7	38.7
- terraced	435	17.0	22.2	20.6
Flat:	148	5.8	5.9	8.6
- purpose built	127	5.0	4.6	6.5
- part of converted or shared house	11	0.4	0.5	1.2
- in a commercial building	10	0.4	0.8	0.9
Caravan or temporary structure	12	0.5	0.1	0.3
Shared dwellings	0	0.0	0.0	0.0

Table KS401EW

Tenure	Number of households	% of total households		
		This Area	Bolsover	Derbyshire
Owner - occupied	1,774	72.6	67.0	71.0
Shared ownership	3	0.1	0.3	0.4
Rented from council/housing association	336	13.8	18.2	15.3
Private/other rented	305	12.5	13.0	12.0
Living rent free	25	1.0	1.5	1.5
All households	2,443			

Table KS402EW



# 2011 Census: Housing Profile

## Pinxton

Area type and code  
Parish (E04002705)

Household spaces and occupancy	Number of household spaces	% of total household spaces		
		This Area	Bolsover	Derbyshire
Occupied	2,443	95.2	95.5	95.8
Unoccupied	122	4.8	4.5	4.2
All household spaces	2,565	100.0	100.0	100.0

Table KS401EW

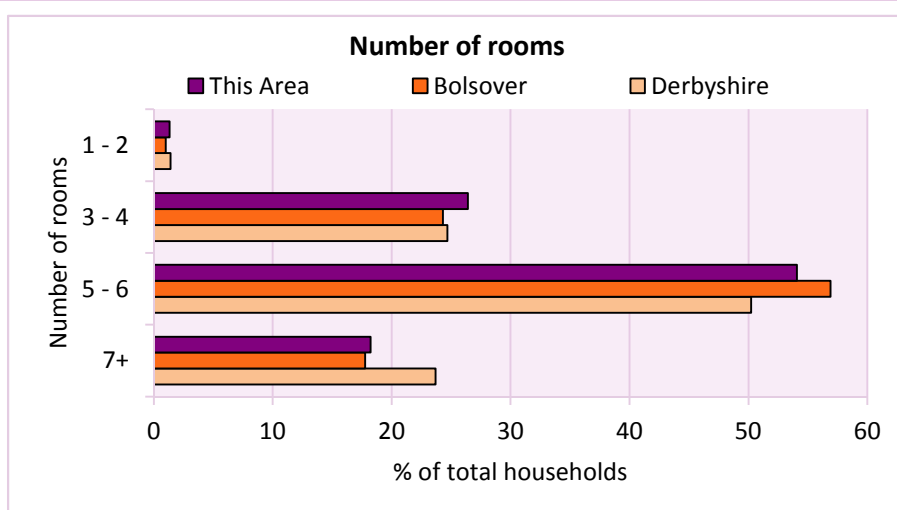
## Accommodation

Households by number of rooms Number of rooms	Number of households	% of total households		
		This Area	Bolsover	Derbyshire
1	1	0.0	0.1	0.2
2	31	1.3	0.9	1.2
3 to 4	645	26.4	24.3	24.7
5 to 6	1,321	54.1	56.9	50.2
7 to 8	368	15.1	13.9	17.5
9+	77	3.2	3.9	6.2
Average number of rooms per household		This Area	Bolsover	Derbyshire
Average number of rooms per household		5.4	5.4	5.6
Average number of bedrooms per household		2.7	2.7	2.8

Tables KS403EW, QS407EW and QS411EW

Overcrowding and lack of amenities	Number of households	% of total households		
		This Area	Bolsover	Derbyshire
Households which are:				
- overcrowded	95	3.9	3.3	3.7
- without central heating	27	1.1	1.0	2.0

Table KS403EW



For an **explanation** of the various terms used in these tables, please see the accompanying **Glossary**.

There is also a **Summary** profile, and there are other extension profiles covering the following topics:- **Population, Economic Activity, Equalities, Health, Households and Housing**.

**Profiles** in Adobe Acrobat (pdf) format can be downloaded from the Derbyshire Observatory web site, which also provides interactive maps and charts - <http://observatory.derbyshire.gov.uk>

Version: 2.0