

Scarcliffe

Area type and code
Parish (E04002707)

Total dwellings

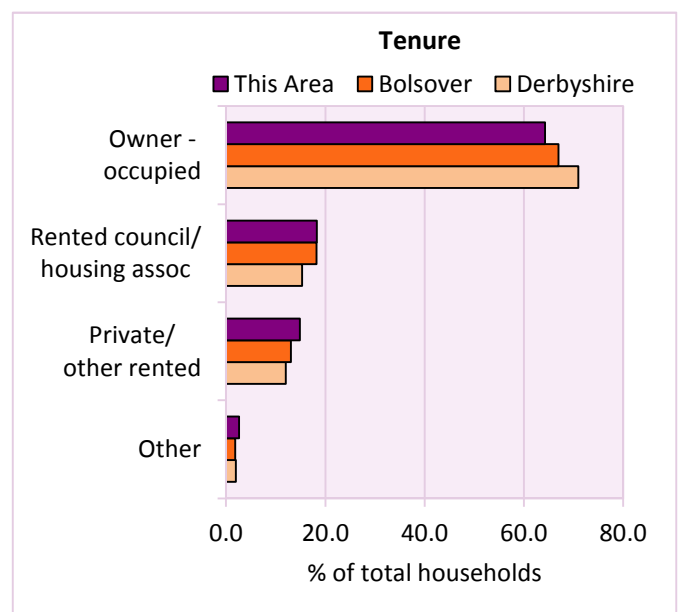
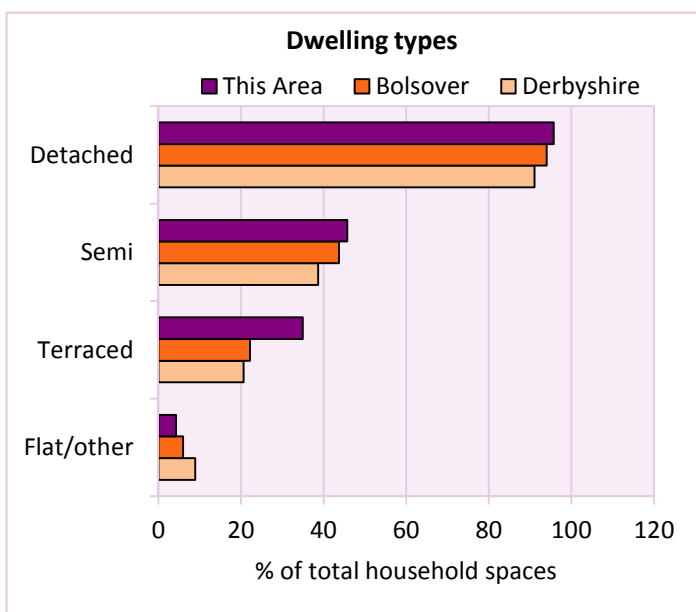
Total number of dwellings **2,358** Table KS401EW

Dwelling type	Number of household spaces	% of total household spaces		
		This Area	Bolsover	Derbyshire
Unshared dwellings				
House or bungalow:	2,257	95.7	94.0	91.1
- detached	354	15.0	28.1	31.8
- semi-detached	1,079	45.8	43.7	38.7
- terraced	824	34.9	22.2	20.6
Flat:	98	4.2	5.9	8.6
- purpose built	63	2.7	4.6	6.5
- part of converted or shared house	19	0.8	0.5	1.2
- in a commercial building	16	0.7	0.8	0.9
Caravan or temporary structure	3	0.1	0.1	0.3
Shared dwellings	0	0.0	0.0	0.0

Table KS401EW

Tenure	Number of households	% of total households		
		This Area	Bolsover	Derbyshire
Owner - occupied	1,435	64.2	67.0	71.0
Shared ownership	3	0.1	0.3	0.4
Rented from council/housing association	408	18.3	18.2	15.3
Private/other rented	332	14.9	13.0	12.0
Living rent free	56	2.5	1.5	1.5
All households	2,234			

Table KS402EW



2011 Census: Housing Profile

Scarcliffe

Area type and code
Parish (E04002707)

Household spaces and occupancy	Number of household spaces	% of total household spaces		
		This Area	Bolsover	Derbyshire
Occupied	2,234	94.7	95.5	95.8
Unoccupied	124	5.3	4.5	4.2
All household spaces	2,358	100.0	100.0	100.0

Table KS401EW

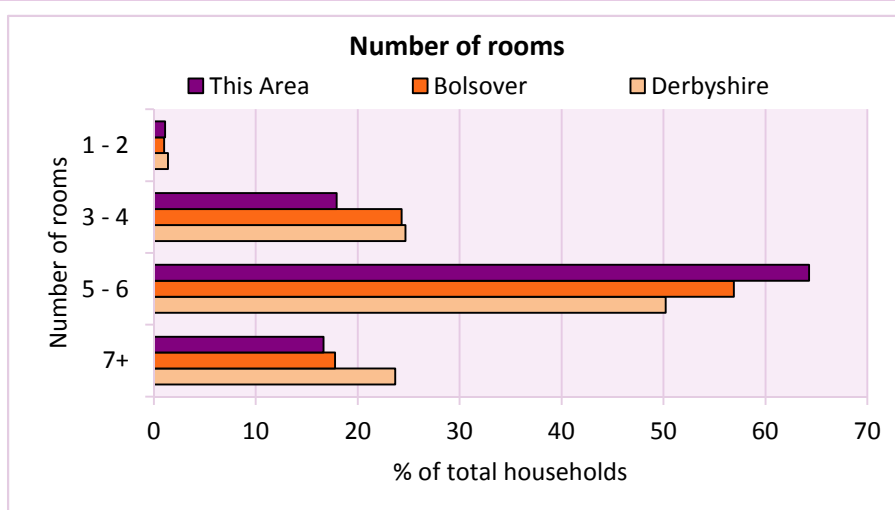
Accommodation

Households by number of rooms Number of rooms	Number of households	% of total households		
		This Area	Bolsover	Derbyshire
1	1	0.0	0.1	0.2
2	24	1.1	0.9	1.2
3 to 4	401	17.9	24.3	24.7
5 to 6	1,436	64.3	56.9	50.2
7 to 8	296	13.2	13.9	17.5
9+	76	3.4	3.9	6.2
Average number of rooms per household		This Area	Bolsover	Derbyshire
Average number of rooms per household		5.5	5.4	5.6
Average number of bedrooms per household		2.8	2.7	2.8

Tables KS403EW, QS407EW and QS411EW

Overcrowding and lack of amenities	Number of households	% of total households		
		This Area	Bolsover	Derbyshire
Households which are:				
- overcrowded	76	3.4	3.3	3.7
- without central heating	33	1.5	1.0	2.0

Table KS403EW



For an **explanation** of the various terms used in these tables, please see the accompanying **Glossary**.

There is also a **Summary** profile, and there are other extension profiles covering the following topics:- **Population, Economic Activity, Equalities, Health, Households and Housing**.

Profiles in Adobe Acrobat (pdf) format can be downloaded from the Derbyshire Observatory web site, which also provides interactive maps and charts - <http://observatory.derbyshire.gov.uk>

Version: 2.0