

Whitwell

Area type and code
Parish (E04012164)

Total dwellings

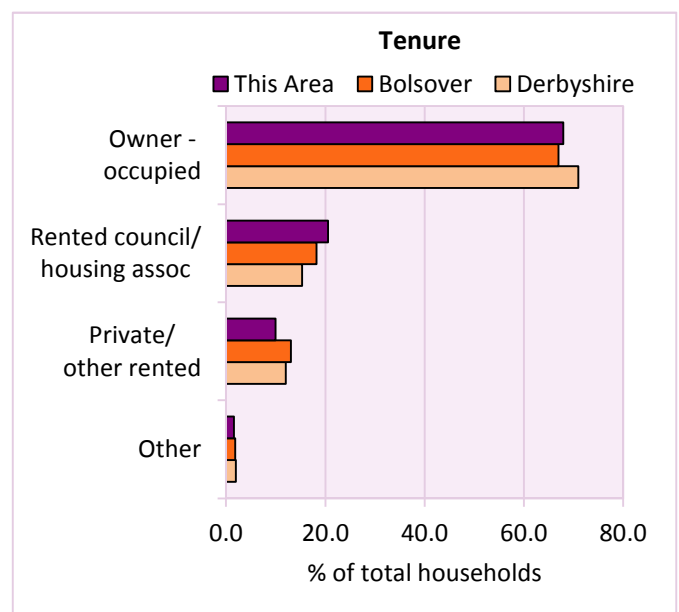
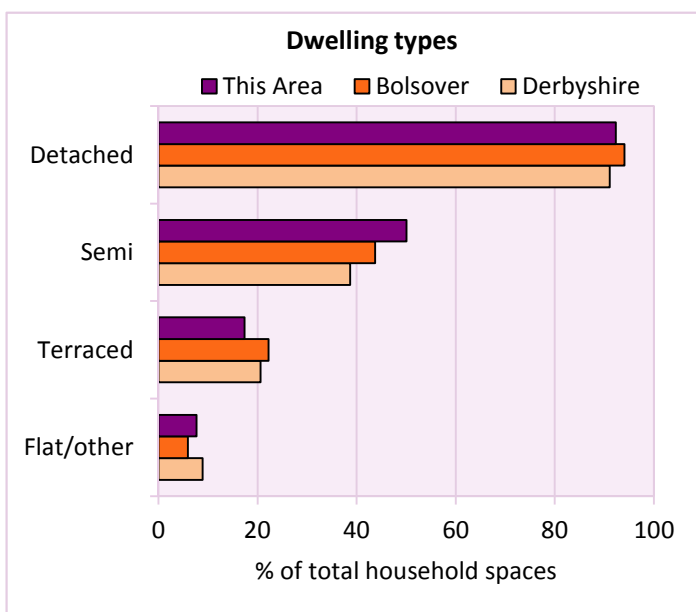
Total number of dwellings 1,832 Table KS401EW

Dwelling type	Number of household spaces	% of total household spaces		
		This Area	Bolsover	Derbyshire
Unshared dwellings				
House or bungalow:	1,691	92.3	94.0	91.1
- detached	456	24.9	28.1	31.8
- semi-detached	917	50.1	43.7	38.7
- terraced	318	17.4	22.2	20.6
Flat:	141	7.7	5.9	8.6
- purpose built	111	6.1	4.6	6.5
- part of converted or shared house	16	0.9	0.5	1.2
- in a commercial building	14	0.8	0.8	0.9
Caravan or temporary structure	0	0.0	0.1	0.3
Shared dwellings	0	0.0	0.0	0.0

Table KS401EW

Tenure	Number of households	% of total households		
		This Area	Bolsover	Derbyshire
Owner - occupied	1,181	67.9	67.0	71.0
Shared ownership	3	0.2	0.3	0.4
Rented from council/housing association	357	20.5	18.2	15.3
Private/other rented	173	9.9	13.0	12.0
Living rent free	25	1.4	1.5	1.5
All households	1,739			

Table KS402EW



2011 Census: Housing Profile

Whitwell

Area type and code
Parish (E04012164)

Household spaces and occupancy	Number of household spaces	% of total household spaces		
		This Area	Bolsover	Derbyshire
Occupied	1,739	94.9	95.5	95.8
Unoccupied	93	5.1	4.5	4.2
All household spaces	1,832	100.0	100.0	100.0

Table KS401EW

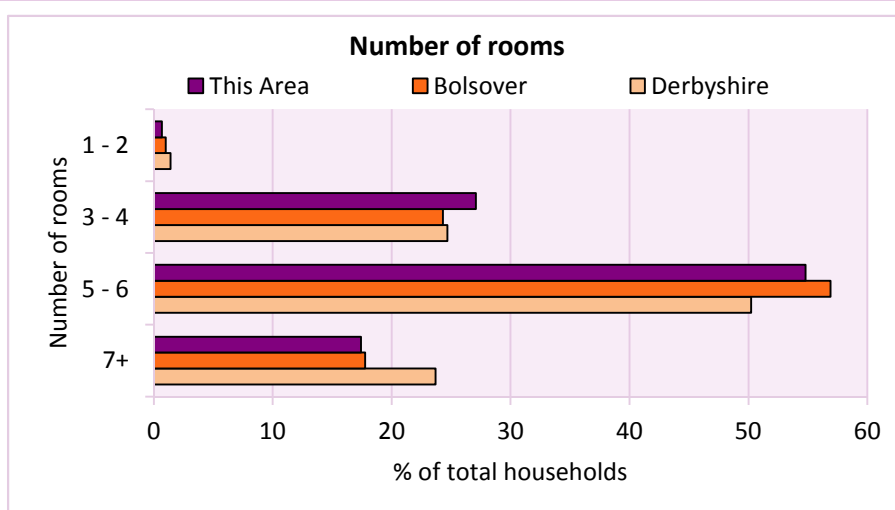
Accommodation

Households by number of rooms	Number of households	% of total households		
		This Area	Bolsover	Derbyshire
1	1	0.1	0.1	0.2
2	11	0.6	0.9	1.2
3 to 4	471	27.1	24.3	24.7
5 to 6	953	54.8	56.9	50.2
7 to 8	228	13.1	13.9	17.5
9+	75	4.3	3.9	6.2
Average number of rooms per household		This Area	Bolsover	Derbyshire
Average number of rooms per household		5.4	5.4	5.6
Average number of bedrooms per household		2.7	2.7	2.8

Tables KS403EW, QS407EW and QS411EW

Overcrowding and lack of amenities	Number of households	% of total households		
		This Area	Bolsover	Derbyshire
Households which are:				
- overcrowded	45	2.6	3.3	3.7
- without central heating	13	0.7	1.0	2.0

Table KS403EW



For an **explanation** of the various terms used in these tables, please see the accompanying **Glossary**.

There is also a **Summary** profile, and there are other extension profiles covering the following topics:- **Population, Economic Activity, Equalities, Health, Households and Housing**.

Profiles in Adobe Acrobat (pdf) format can be downloaded from the Derbyshire Observatory web site, which also provides interactive maps and charts - <http://observatory.derbyshire.gov.uk>

Version: 2.0