

## Bakewell

Area type and code  
Parish (E04002720)

### Total dwellings

Total number of dwellings

1,913

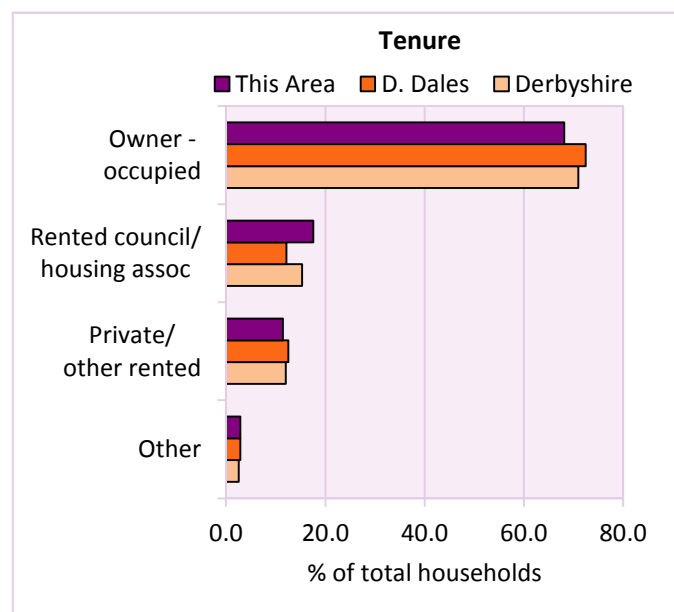
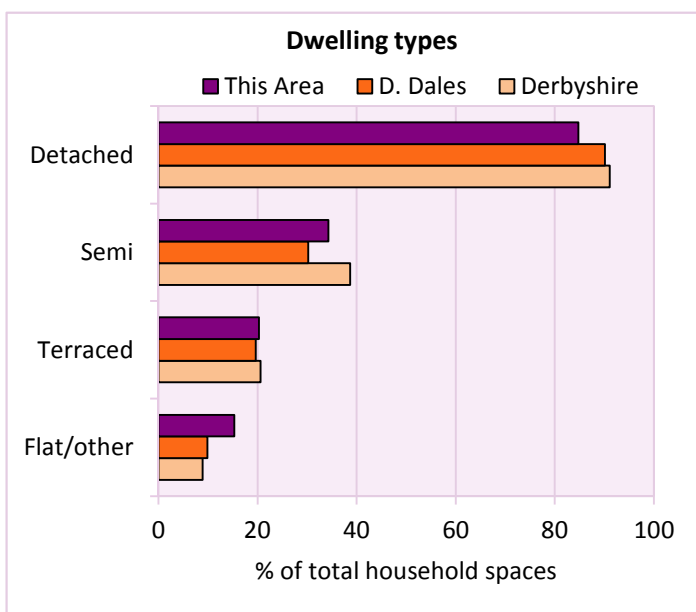
Table KS401EW

Dwelling type	Number of household spaces	% of total household spaces		
		This Area	D. Dales	Derbyshire
<b>Unshared dwellings</b>				
House or bungalow:	1,626	84.8	90.1	91.1
- detached	579	30.2	40.3	31.8
- semi-detached	658	34.3	30.2	38.7
- terraced	389	20.3	19.6	20.6
Flat:	292	15.2	9.7	8.6
- purpose built	193	10.1	6.4	6.5
- part of converted or shared house	59	3.1	1.8	1.2
- in a commercial building	40	2.1	1.4	0.9
Caravan or temporary structure	0	0.0	0.2	0.3
Shared dwellings	1	0.1	0.0	0.0

Table KS401EW

Tenure	Number of households	% of total households		
		This Area	D. Dales	Derbyshire
Owner - occupied	1,206	68.1	72.4	71.0
Shared ownership	16	0.9	0.7	0.4
Rented from council/housing association	311	17.6	12.2	15.3
Private/other rented	203	11.5	12.6	12.0
Living rent free	35	2.0	2.1	2.1
All households	1,771			

Table KS402EW



# 2011 Census: Housing Profile

## Bakewell

Area type and code  
Parish (E04002720)

Household spaces and occupancy	Number of household spaces	% of total household spaces		
		This Area	D. Dales	Derbyshire
Occupied	1,771	92.3	91.8	95.8
Unoccupied	147	7.7	8.2	4.2
All household spaces	1,918	100.0	100.0	100.0

Table KS401EW

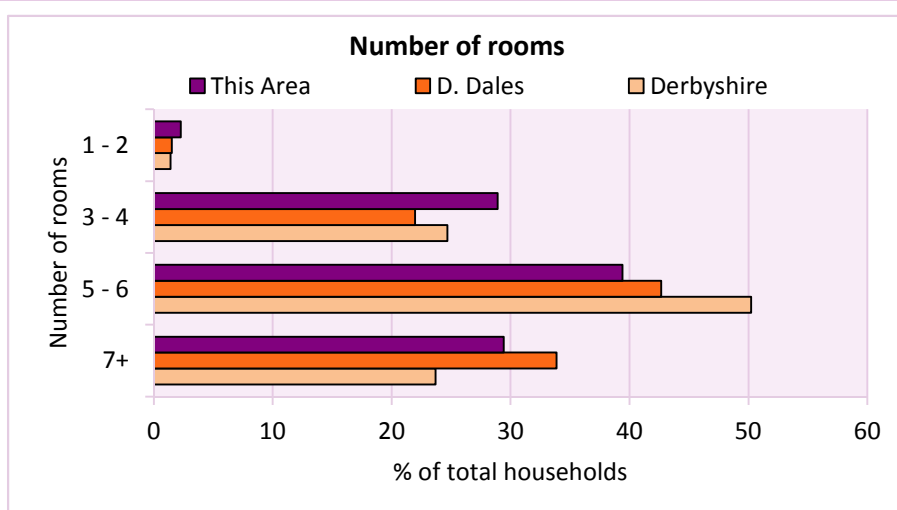
## Accommodation

Households by number of rooms Number of rooms	Number of households	% of total households		
		This Area	D. Dales	Derbyshire
1	6	0.3	0.2	0.2
2	34	1.9	1.3	1.2
3 to 4	512	28.9	22.0	24.7
5 to 6	698	39.4	42.7	50.2
7 to 8	367	20.7	22.4	17.5
9+	154	8.7	11.5	6.2
Average number of rooms per household		This Area	D. Dales	Derbyshire
Average number of rooms per household		5.6	6.0	5.6
Average number of bedrooms per household		2.8	2.9	2.8

Tables KS403EW, QS407EW and QS411EW

Overcrowding and lack of amenities	Number of households	% of total households		
		This Area	D. Dales	Derbyshire
Households which are:				
- overcrowded	74	4.2	3.3	3.7
- without central heating	25	1.4	2.4	2.0

Table KS403EW



For an **explanation** of the various terms used in these tables, please see the accompanying **Glossary**.

There is also a **Summary** profile, and there are other extension profiles covering the following topics:- **Population, Economic Activity, Equalities, Health, Households and Housing**.

**Profiles** in Adobe Acrobat (pdf) format can be downloaded from the Derbyshire Observatory web site, which also provides interactive maps and charts - <http://observatory.derbyshire.gov.uk>

Version: 2.0