

Baslow and Bubnell

Area type and code
Parish (E04002722)

Total dwellings

Total number of dwellings

609

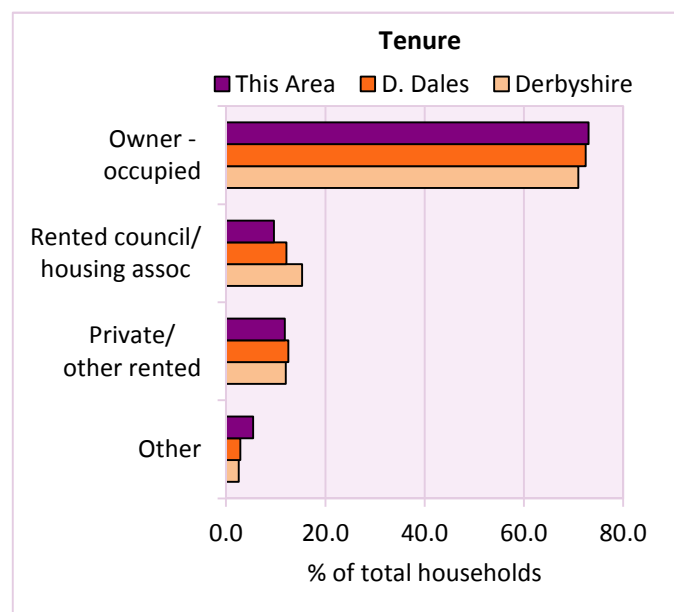
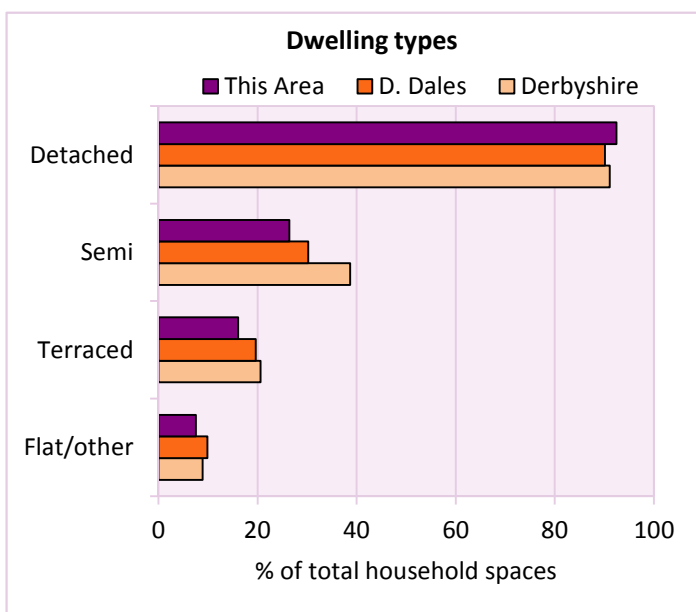
Table KS401EW

Dwelling type	Number of household spaces	% of total household spaces		
		This Area	D. Dales	Derbyshire
Unshared dwellings				
House or bungalow:	563	92.4	90.1	91.1
- detached	304	49.9	40.3	31.8
- semi-detached	161	26.4	30.2	38.7
- terraced	98	16.1	19.6	20.6
Flat:	45	7.4	9.7	8.6
- purpose built	21	3.4	6.4	6.5
- part of converted or shared house	10	1.6	1.8	1.2
- in a commercial building	14	2.3	1.4	0.9
Caravan or temporary structure	1	0.2	0.2	0.3
Shared dwellings	0	0.0	0.0	0.0

Table KS401EW

Tenure	Number of households	% of total households		
		This Area	D. Dales	Derbyshire
Owner - occupied	401	73.0	72.4	71.0
Shared ownership	8	1.5	0.7	0.4
Rented from council/housing association	53	9.7	12.2	15.3
Private/other rented	65	11.8	12.6	12.0
Living rent free	22	4.0	2.1	2.1
All households	549			

Table KS402EW



2011 Census: Housing Profile

Baslow and Bubnell

Area type and code
Parish (E04002722)

Household spaces and occupancy	Number of household spaces	% of total household spaces		
		This Area	D. Dales	Derbyshire
Occupied	549	90.1	91.8	95.8
Unoccupied	60	9.9	8.2	4.2
All household spaces	609	100.0	100.0	100.0

Table KS401EW

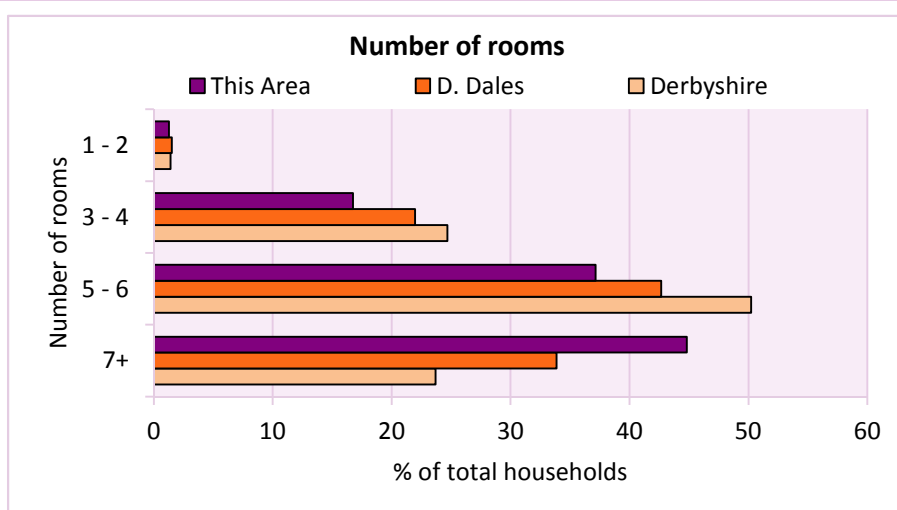
Accommodation

Households by number of rooms Number of rooms	Number of households	% of total households		
		This Area	D. Dales	Derbyshire
1	0	0.0	0.2	0.2
2	7	1.3	1.3	1.2
3 to 4	92	16.8	22.0	24.7
5 to 6	204	37.2	42.7	50.2
7 to 8	153	27.9	22.4	17.5
9+	93	16.9	11.5	6.2
Average number of rooms per household		This Area	D. Dales	Derbyshire
Average number of rooms per household		6.4	6.0	5.6
Average number of bedrooms per household		3.1	2.9	2.8

Tables KS403EW, QS407EW and QS411EW

Overcrowding and lack of amenities	Number of households	% of total households		
		This Area	D. Dales	Derbyshire
Households which are:				
- overcrowded	12	2.2	3.3	3.7
- without central heating	12	2.2	2.4	2.0

Table KS403EW



For an **explanation** of the various terms used in these tables, please see the accompanying **Glossary**.

There is also a **Summary** profile, and there are other extension profiles covering the following topics:- **Population, Economic Activity, Equalities, Health, Households and Housing**.

Profiles in Adobe Acrobat (pdf) format can be downloaded from the Derbyshire Observatory web site, which also provides interactive maps and charts - <http://observatory.derbyshire.gov.uk>

Version: 2.0