

Brailsford

Area type and code
Parish (E04002732)

Total dwellings

Total number of dwellings

502

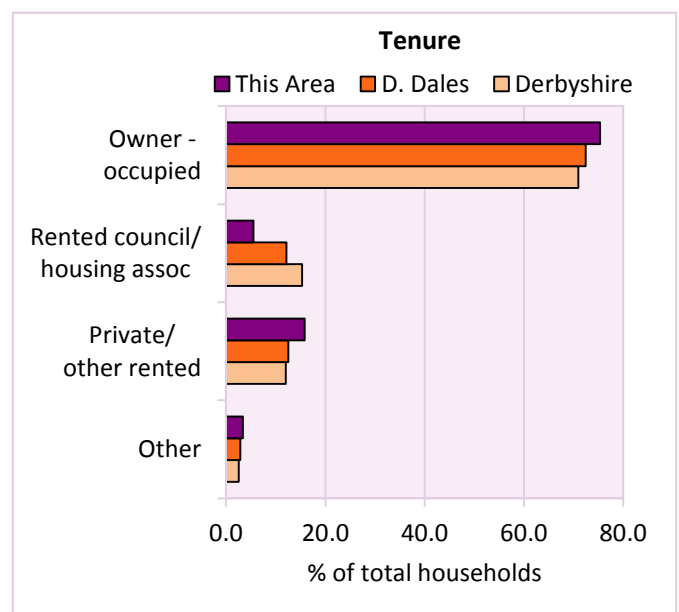
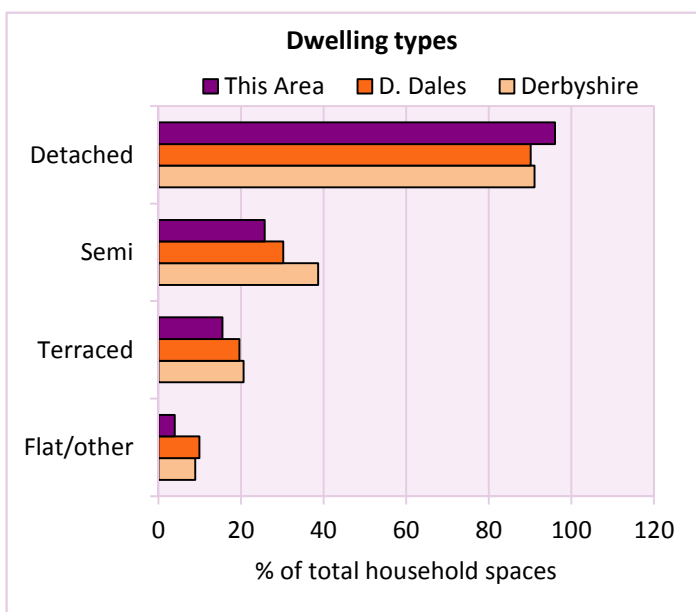
Table KS401EW

Dwelling type	Number of household spaces	% of total household spaces		
		This Area	D. Dales	Derbyshire
Unshared dwellings				
House or bungalow:	482	96.0	90.1	91.1
- detached	275	54.8	40.3	31.8
- semi-detached	129	25.7	30.2	38.7
- terraced	78	15.5	19.6	20.6
Flat:	17	3.4	9.7	8.6
- purpose built	12	2.4	6.4	6.5
- part of converted or shared house	4	0.8	1.8	1.2
- in a commercial building	1	0.2	1.4	0.9
Caravan or temporary structure	3	0.6	0.2	0.3
Shared dwellings	0	0.0	0.0	0.0

Table KS401EW

Tenure	Number of households	% of total households		
		This Area	D. Dales	Derbyshire
Owner - occupied	357	75.3	72.4	71.0
Shared ownership	5	1.1	0.7	0.4
Rented from council/housing association	26	5.5	12.2	15.3
Private/other rented	75	15.8	12.6	12.0
Living rent free	11	2.3	2.1	2.1
All households	474			

Table KS402EW



2011 Census: Housing Profile

Brailsford

Area type and code
Parish (E04002732)

Household spaces and occupancy	Number of household spaces	% of total household spaces		
		This Area	D. Dales	Derbyshire
Occupied	474	94.4	91.8	95.8
Unoccupied	28	5.6	8.2	4.2
All household spaces	502	100.0	100.0	100.0

Table KS401EW

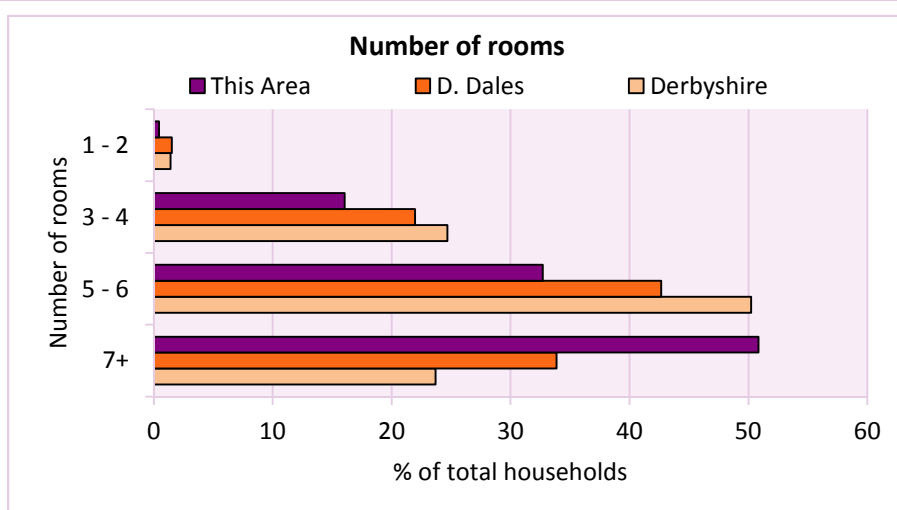
Accommodation

Households by number of rooms Number of rooms	Number of households	% of total households		
		This Area	D. Dales	Derbyshire
1	0	0.0	0.2	0.2
2	2	0.4	1.3	1.2
3 to 4	76	16.0	22.0	24.7
5 to 6	155	32.7	42.7	50.2
7 to 8	125	26.4	22.4	17.5
9+	116	24.5	11.5	6.2
Average number of rooms per household		This Area	D. Dales	Derbyshire
Average number of rooms per household		6.6	6.0	5.6
Average number of bedrooms per household		3.3	2.9	2.8

Tables KS403EW, QS407EW and QS411EW

Overcrowding and lack of amenities	Number of households	% of total households		
		This Area	D. Dales	Derbyshire
Households which are:				
- overcrowded	6	1.3	3.3	3.7
- without central heating	11	2.3	2.4	2.0

Table KS403EW



For an **explanation** of the various terms used in these tables, please see the accompanying **Glossary**.

There is also a **Summary** profile, and there are other extension profiles covering the following topics:- **Population, Economic Activity, Equalities, Health, Households and Housing**.

Profiles in Adobe Acrobat (pdf) format can be downloaded from the Derbyshire Observatory web site, which also provides interactive maps and charts - <http://observatory.derbyshire.gov.uk>

Version: 2.0