

## Cromford

Area type and code  
Parish (E04002741)

### Total dwellings

Total number of dwellings

762

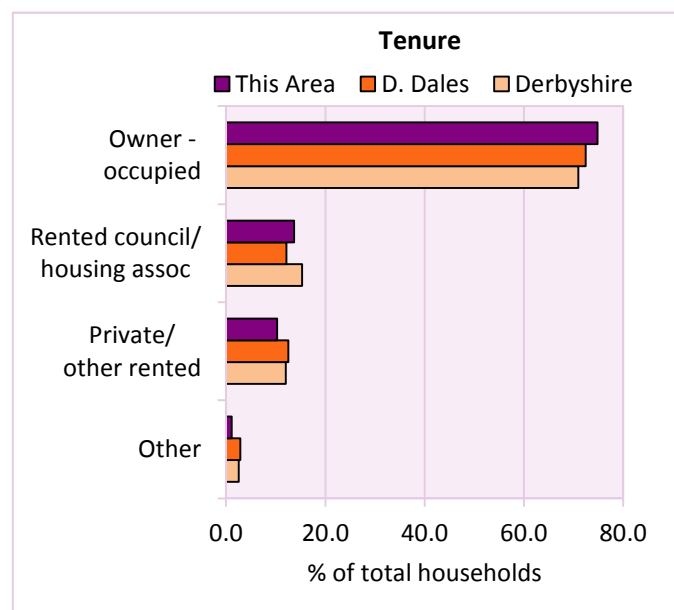
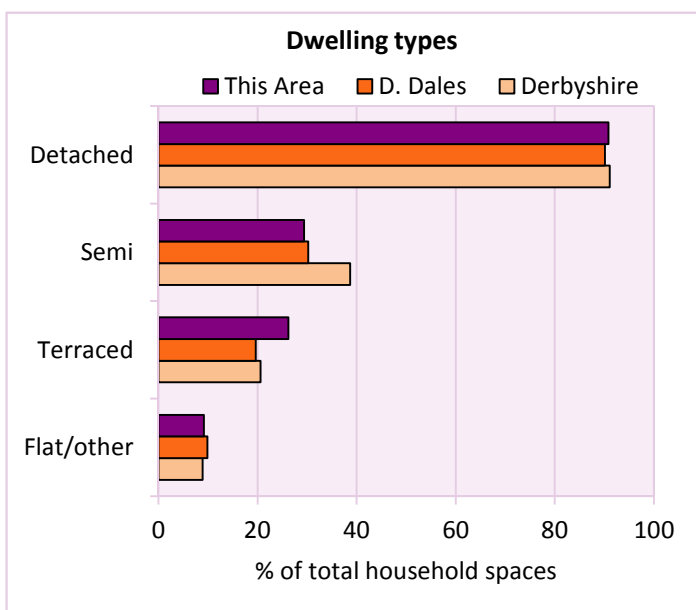
Table KS401EW

Dwelling type	Number of household spaces	% of total household spaces		
		This Area	D. Dales	Derbyshire
<b>Unshared dwellings</b>				
House or bungalow:	692	90.8	90.1	91.1
- detached	268	35.2	40.3	31.8
- semi-detached	224	29.4	30.2	38.7
- terraced	200	26.2	19.6	20.6
Flat:	66	8.7	9.7	8.6
- purpose built	40	5.2	6.4	6.5
- part of converted or shared house	16	2.1	1.8	1.2
- in a commercial building	10	1.3	1.4	0.9
Caravan or temporary structure	4	0.5	0.2	0.3
Shared dwellings	0	0.0	0.0	0.0

Table KS401EW

Tenure	Number of households	% of total households		
		This Area	D. Dales	Derbyshire
Owner - occupied	523	74.8	72.4	71.0
Shared ownership	3	0.4	0.7	0.4
Rented from council/housing association	96	13.7	12.2	15.3
Private/other rented	72	10.3	12.6	12.0
Living rent free	5	0.7	2.1	2.1
All households	699			

Table KS402EW



# 2011 Census: Housing Profile

## Cromford

Area type and code  
Parish (E04002741)

Household spaces and occupancy	Number of household spaces	% of total household spaces		
		This Area	D. Dales	Derbyshire
Occupied	699	91.7	91.8	95.8
Unoccupied	63	8.3	8.2	4.2
All household spaces	762	100.0	100.0	100.0

Table KS401EW

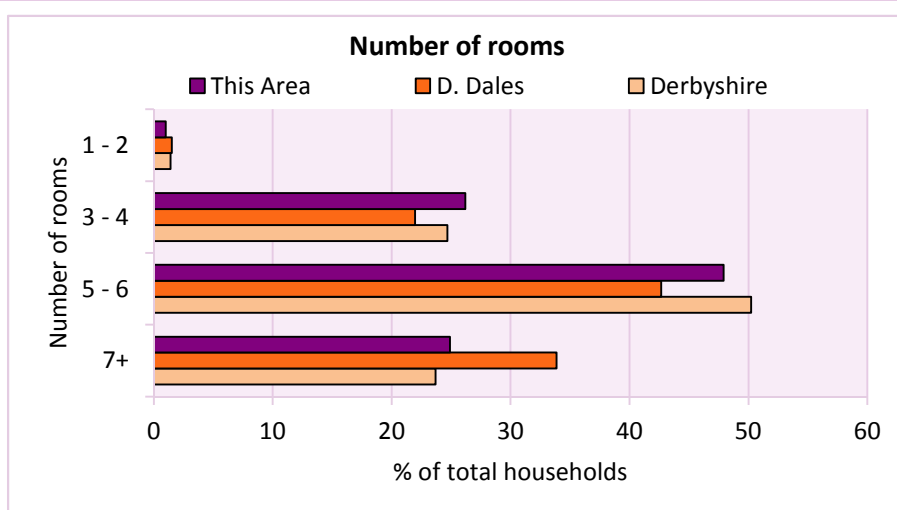
## Accommodation

Households by number of rooms Number of rooms	Number of households	% of total households		
		This Area	D. Dales	Derbyshire
1	1	0.1	0.2	0.2
2	6	0.9	1.3	1.2
3 to 4	183	26.2	22.0	24.7
5 to 6	335	47.9	42.7	50.2
7 to 8	133	19.0	22.4	17.5
9+	41	5.9	11.5	6.2
Average number of rooms per household		This Area	D. Dales	Derbyshire
Average number of rooms per household		5.5	6.0	5.6
Average number of bedrooms per household		2.7	2.9	2.8

Tables KS403EW, QS407EW and QS411EW

Overcrowding and lack of amenities	Number of households	% of total households		
		This Area	D. Dales	Derbyshire
Households which are:				
- overcrowded	18	2.6	3.3	3.7
- without central heating	20	2.9	2.4	2.0

Table KS403EW



For an **explanation** of the various terms used in these tables, please see the accompanying **Glossary**.

There is also a **Summary** profile, and there are other extension profiles covering the following topics:- **Population, Economic Activity, Equalities, Health, Households and Housing**.

**Profiles** in Adobe Acrobat (pdf) format can be downloaded from the Derbyshire Observatory web site, which also provides interactive maps and charts - <http://observatory.derbyshire.gov.uk>

Version: 2.0