

Darley Dale

Area type and code
Parish (E04002744)

Total dwellings

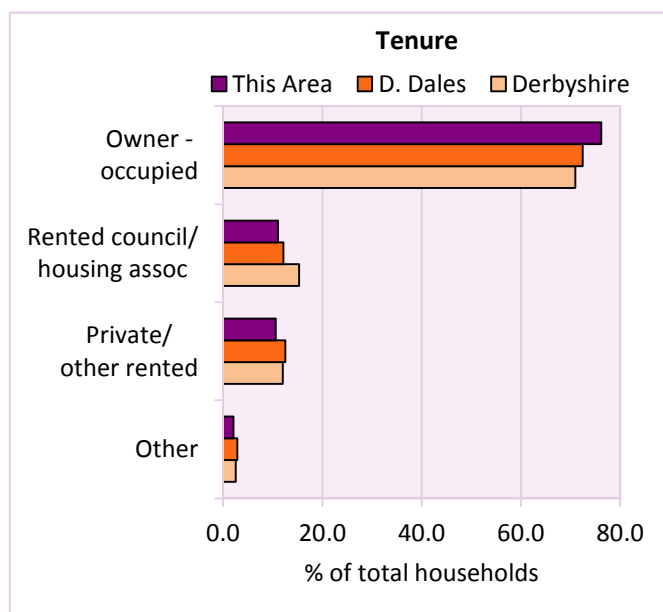
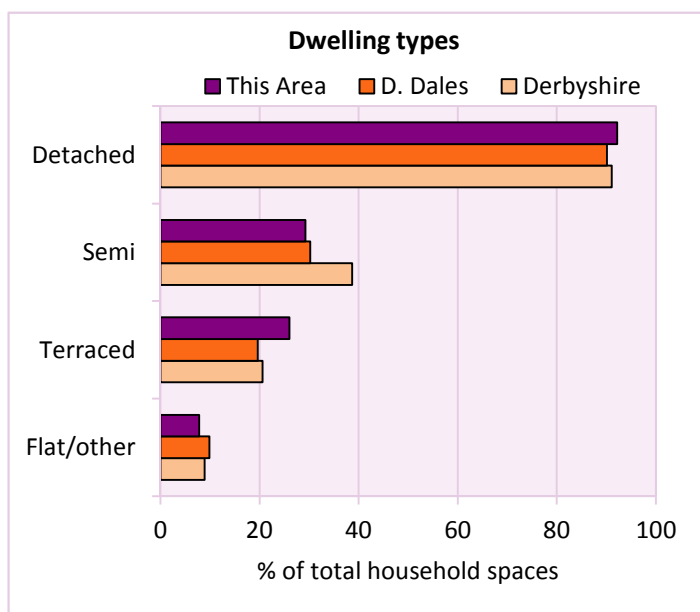
Total number of dwellings 2,534 Table KS401EW

| Dwelling type | Number of household spaces | % of total household spaces | | |
|-------------------------------------|----------------------------|-----------------------------|----------|------------|
| | | This Area | D. Dales | Derbyshire |
| Unshared dwellings | | | | |
| House or bungalow: | 2,336 | 92.2 | 90.1 | 91.1 |
| - detached | 935 | 36.9 | 40.3 | 31.8 |
| - semi-detached | 742 | 29.3 | 30.2 | 38.7 |
| - terraced | 659 | 26.0 | 19.6 | 20.6 |
| Flat: | 193 | 7.6 | 9.7 | 8.6 |
| - purpose built | 149 | 5.9 | 6.4 | 6.5 |
| - part of converted or shared house | 30 | 1.2 | 1.8 | 1.2 |
| - in a commercial building | 14 | 0.6 | 1.4 | 0.9 |
| Caravan or temporary structure | 5 | 0.2 | 0.2 | 0.3 |
| Shared dwellings | 0 | 0.0 | 0.0 | 0.0 |

Table KS401EW

| Tenure | Number of households | % of total households | | |
|---|----------------------|-----------------------|----------|------------|
| | | This Area | D. Dales | Derbyshire |
| Owner - occupied | 1,822 | 76.2 | 72.4 | 71.0 |
| Shared ownership | 17 | 0.7 | 0.7 | 0.4 |
| Rented from council/housing association | 265 | 11.1 | 12.2 | 15.3 |
| Private/other rented | 254 | 10.6 | 12.6 | 12.0 |
| Living rent free | 34 | 1.4 | 2.1 | 2.1 |
| All households | 2,392 | | | |

Table KS402EW



2011 Census: Housing Profile

Darley Dale

Area type and code
Parish (E04002744)

| Household spaces and occupancy | Number of household spaces | % of total household spaces | | |
|--------------------------------|----------------------------|-----------------------------|----------|------------|
| | | This Area | D. Dales | Derbyshire |
| Occupied | 2,392 | 94.4 | 91.8 | 95.8 |
| Unoccupied | 142 | 5.6 | 8.2 | 4.2 |
| All household spaces | 2,534 | 100.0 | 100.0 | 100.0 |

Table KS401EW

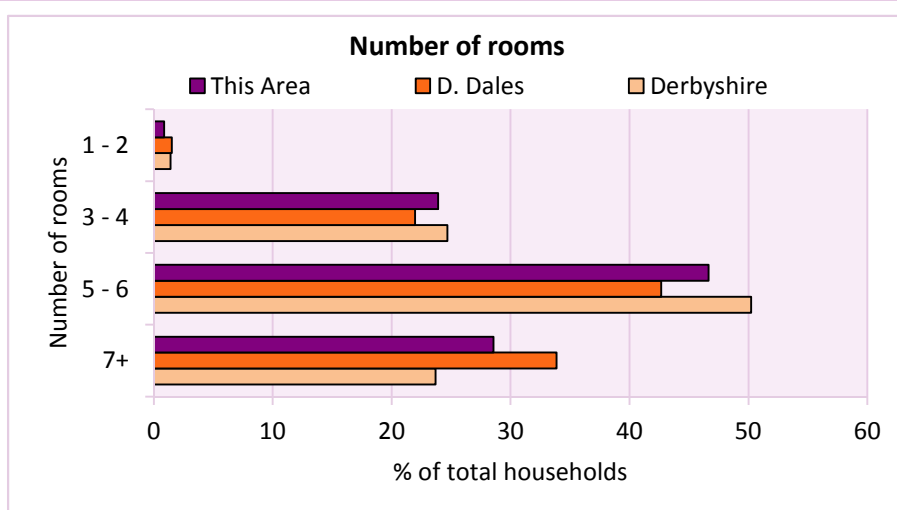
Accommodation

| Households by number of rooms Number of rooms | Number of households | % of total households | | |
|--|----------------------|-----------------------|----------|------------|
| | | This Area | D. Dales | Derbyshire |
| 1 | 2 | 0.1 | 0.2 | 0.2 |
| 2 | 19 | 0.8 | 1.3 | 1.2 |
| 3 to 4 | 572 | 23.9 | 22.0 | 24.7 |
| 5 to 6 | 1,116 | 46.7 | 42.7 | 50.2 |
| 7 to 8 | 496 | 20.7 | 22.4 | 17.5 |
| 9+ | 187 | 7.8 | 11.5 | 6.2 |
| Average number of rooms per household | | This Area | D. Dales | Derbyshire |
| Average number of rooms per household | | 5.7 | 6.0 | 5.6 |
| Average number of bedrooms per household | | 2.8 | 2.9 | 2.8 |

Tables KS403EW, QS407EW and QS411EW

| Overcrowding and lack of amenities | Number of households | % of total households | | |
|------------------------------------|----------------------|-----------------------|----------|------------|
| | | This Area | D. Dales | Derbyshire |
| Households which are: | | | | |
| - overcrowded | 65 | 2.7 | 3.3 | 3.7 |
| - without central heating | 68 | 2.8 | 2.4 | 2.0 |

Table KS403EW



For an **explanation** of the various terms used in these tables, please see the accompanying **Glossary**.

There is also a **Summary** profile, and there are other extension profiles covering the following topics:- **Population, Economic Activity, Equalities, Health, Households and Housing**.

Profiles in Adobe Acrobat (pdf) format can be downloaded from the Derbyshire Observatory web site, which also provides interactive maps and charts - <http://observatory.derbyshire.gov.uk>

Version: 2.0