

Doveridge

Area type and code
Parish (E04002745)

Total dwellings

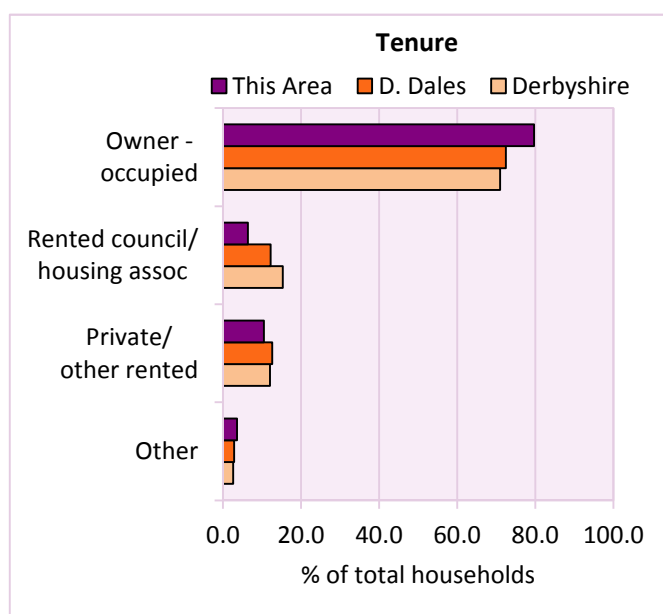
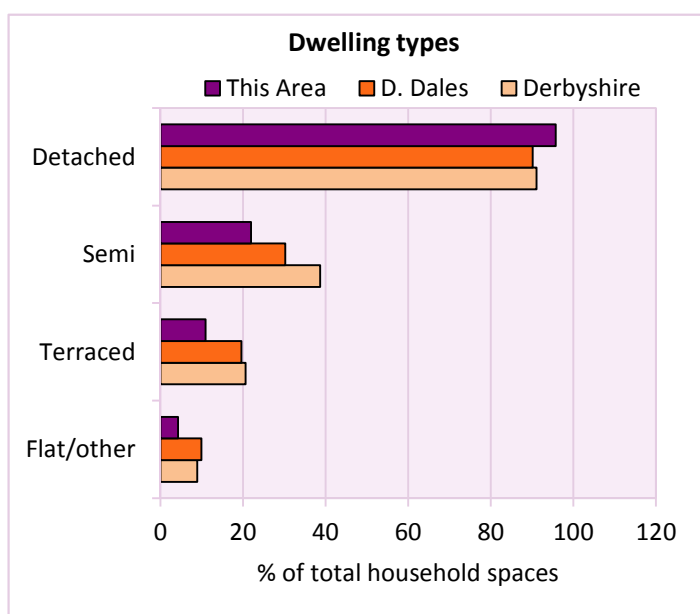
Total number of dwellings 675 Table KS401EW

Dwelling type	Number of household spaces	% of total household spaces		
		This Area	D. Dales	Derbyshire
Unshared dwellings				
House or bungalow:	646	95.7	90.1	91.1
- detached	424	62.8	40.3	31.8
- semi-detached	148	21.9	30.2	38.7
- terraced	74	11.0	19.6	20.6
Flat:	28	4.1	9.7	8.6
- purpose built	13	1.9	6.4	6.5
- part of converted or shared house	9	1.3	1.8	1.2
- in a commercial building	6	0.9	1.4	0.9
Caravan or temporary structure	1	0.1	0.2	0.3
Shared dwellings	0	0.0	0.0	0.0

Table KS401EW

Tenure	Number of households	% of total households		
		This Area	D. Dales	Derbyshire
Owner - occupied	512	79.6	72.4	71.0
Shared ownership	2	0.3	0.7	0.4
Rented from council/housing association	41	6.4	12.2	15.3
Private/other rented	67	10.4	12.6	12.0
Living rent free	21	3.3	2.1	2.1
All households	643			

Table KS402EW



2011 Census: Housing Profile

Doveridge

Area type and code
Parish (E04002745)

Household spaces and occupancy	Number of household spaces	% of total household spaces		
		This Area	D. Dales	Derbyshire
Occupied	643	95.3	91.8	95.8
Unoccupied	32	4.7	8.2	4.2
All household spaces	675	100.0	100.0	100.0

Table KS401EW

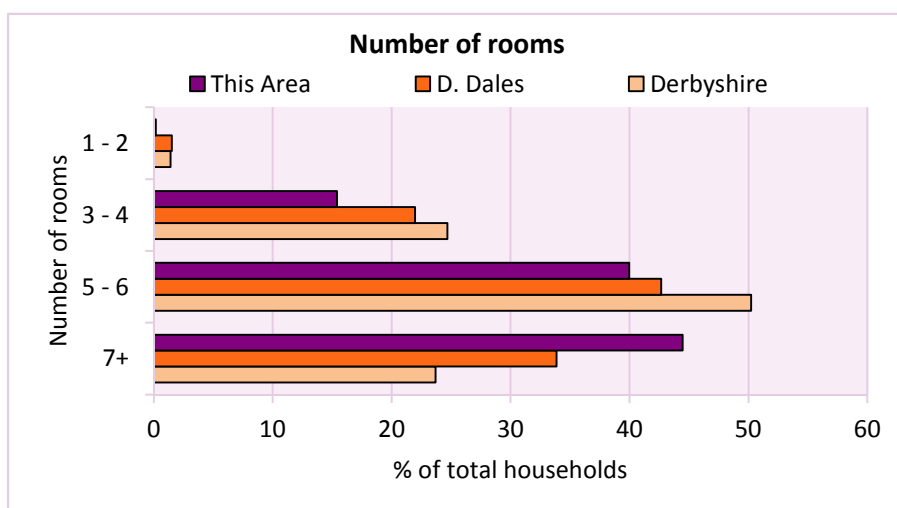
Accommodation

Households by number of rooms Number of rooms	Number of households	% of total households		
		This Area	D. Dales	Derbyshire
1	0	0.0	0.2	0.2
2	1	0.2	1.3	1.2
3 to 4	99	15.4	22.0	24.7
5 to 6	257	40.0	42.7	50.2
7 to 8	188	29.2	22.4	17.5
9+	98	15.2	11.5	6.2
Average number of rooms per household		This Area	D. Dales	Derbyshire
Average number of rooms per household		6.3	6.0	5.6
Average number of bedrooms per household		3.1	2.9	2.8

Tables KS403EW, QS407EW and QS411EW

Overcrowding and lack of amenities	Number of households	% of total households		
		This Area	D. Dales	Derbyshire
Households which are:				
- overcrowded	5	0.8	3.3	3.7
- without central heating	12	1.9	2.4	2.0

Table KS403EW



For an **explanation** of the various terms used in these tables, please see the accompanying **Glossary**.

There is also a **Summary** profile, and there are other extension profiles covering the following topics:- **Population, Economic Activity, Equalities, Health, Households and Housing**.

Profiles in Adobe Acrobat (pdf) format can be downloaded from the Derbyshire Observatory web site, which also provides interactive maps and charts - <http://observatory.derbyshire.gov.uk>

Version: 2.0