

Eyam

Area type and code
Parish (E04002750)

Total dwellings

Total number of dwellings

490

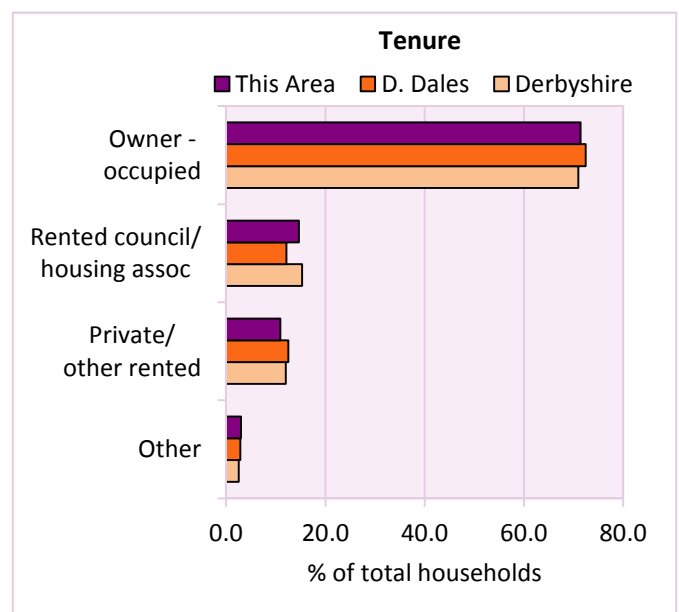
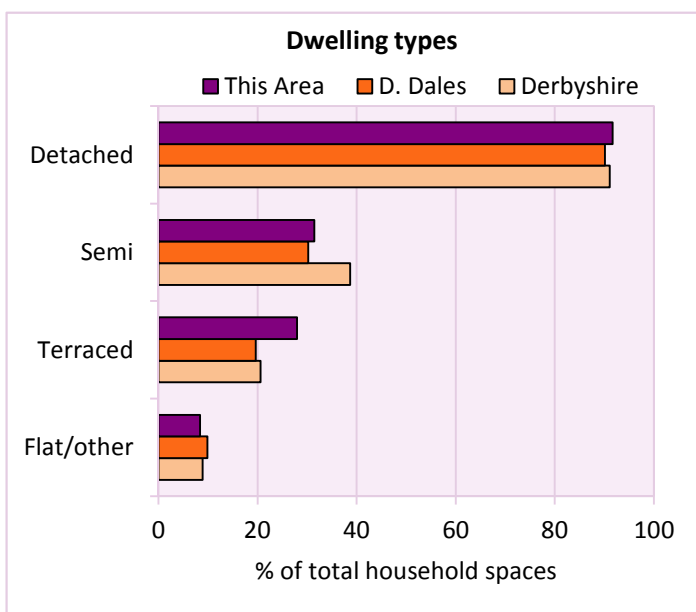
Table KS401EW

Dwelling type	Number of household spaces	% of total household spaces		
		This Area	D. Dales	Derbyshire
Unshared dwellings				
House or bungalow:	449	91.6	90.1	91.1
- detached	158	32.2	40.3	31.8
- semi-detached	154	31.4	30.2	38.7
- terraced	137	28.0	19.6	20.6
Flat:	39	8.0	9.7	8.6
- purpose built	24	4.9	6.4	6.5
- part of converted or shared house	9	1.8	1.8	1.2
- in a commercial building	6	1.2	1.4	0.9
Caravan or temporary structure	2	0.4	0.2	0.3
Shared dwellings	0	0.0	0.0	0.0

Table KS401EW

Tenure	Number of households	% of total households		
		This Area	D. Dales	Derbyshire
Owner - occupied	307	71.4	72.4	71.0
Shared ownership	6	1.4	0.7	0.4
Rented from council/housing association	63	14.7	12.2	15.3
Private/other rented	47	10.9	12.6	12.0
Living rent free	7	1.6	2.1	2.1
All households	430			

Table KS402EW



2011 Census: Housing Profile

Eyam

Area type and code
Parish (E04002750)

Household spaces and occupancy	Number of household spaces	% of total household spaces		
		This Area	D. Dales	Derbyshire
Occupied	430	87.8	91.8	95.8
Unoccupied	60	12.2	8.2	4.2
All household spaces	490	100.0	100.0	100.0

Table KS401EW

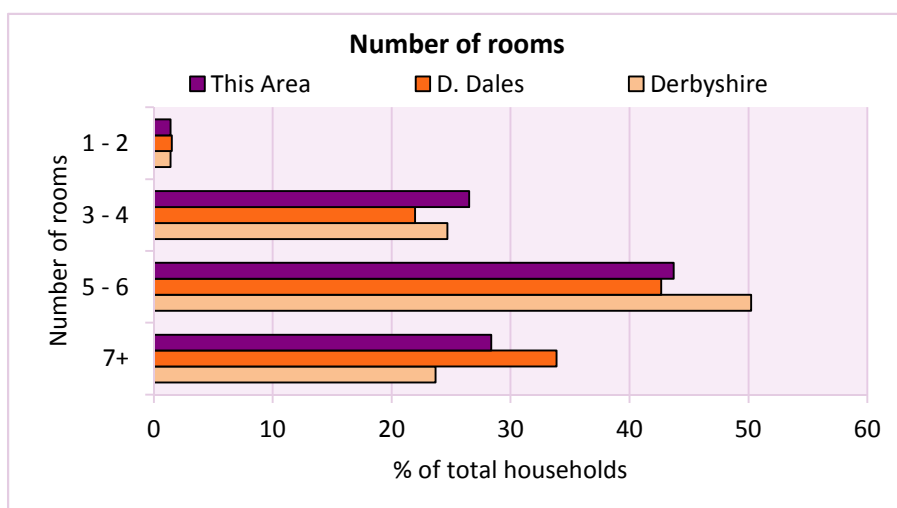
Accommodation

Households by number of rooms Number of rooms	Number of households	% of total households		
		This Area	D. Dales	Derbyshire
1	0	0.0	0.2	0.2
2	6	1.4	1.3	1.2
3 to 4	114	26.5	22.0	24.7
5 to 6	188	43.7	42.7	50.2
7 to 8	82	19.1	22.4	17.5
9+	40	9.3	11.5	6.2
Average number of rooms per household		This Area	D. Dales	Derbyshire
Average number of rooms per household		5.6	6.0	5.6
Average number of bedrooms per household		2.8	2.9	2.8

Tables KS403EW, QS407EW and QS411EW

Overcrowding and lack of amenities	Number of households	% of total households		
		This Area	D. Dales	Derbyshire
Households which are:				
- overcrowded	22	5.1	3.3	3.7
- without central heating	12	2.8	2.4	2.0

Table KS403EW



For an **explanation** of the various terms used in these tables, please see the accompanying **Glossary**.

There is also a **Summary** profile, and there are other extension profiles covering the following topics:- **Population, Economic Activity, Equalities, Health, Households and Housing**.

Profiles in Adobe Acrobat (pdf) format can be downloaded from the Derbyshire Observatory web site, which also provides interactive maps and charts - <http://observatory.derbyshire.gov.uk>

Version: 2.0