

Grindleford

Area type and code
Parish (E04002758)

Total dwellings

Total number of dwellings

427

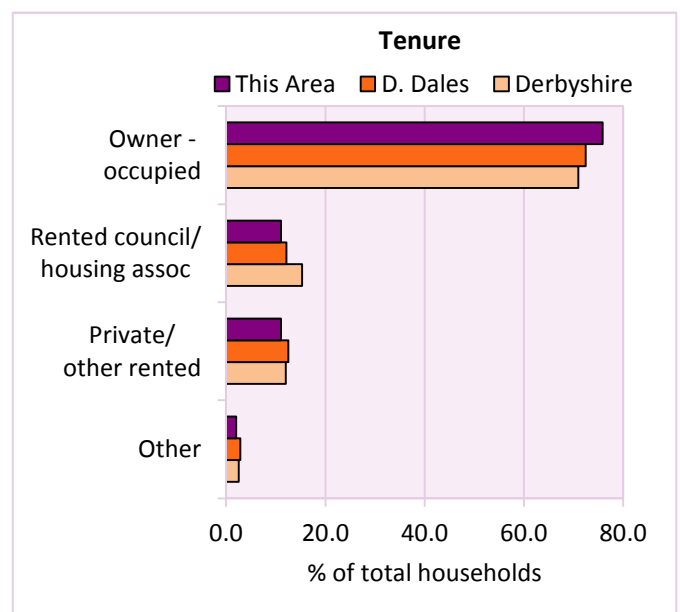
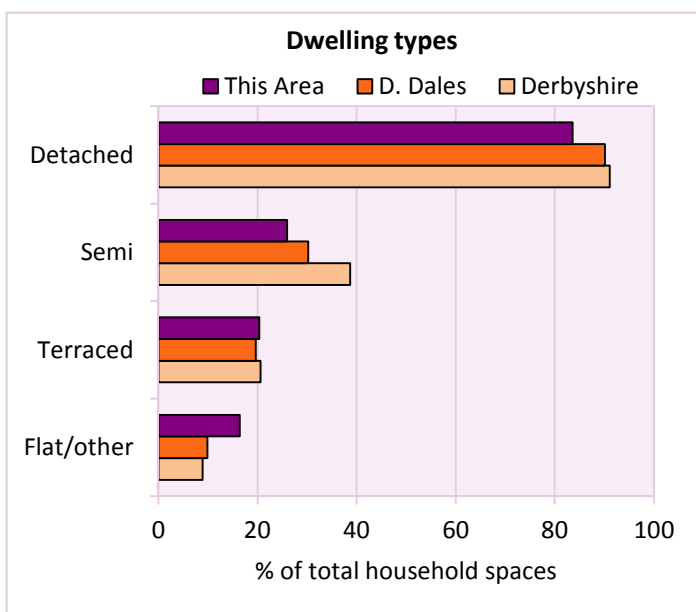
Table KS401EW

Dwelling type	Number of household spaces	% of total household spaces		
		This Area	D. Dales	Derbyshire
Unshared dwellings				
House or bungalow:	357	83.6	90.1	91.1
- detached	159	37.2	40.3	31.8
- semi-detached	111	26.0	30.2	38.7
- terraced	87	20.4	19.6	20.6
Flat:	70	16.4	9.7	8.6
- purpose built	47	11.0	6.4	6.5
- part of converted or shared house	18	4.2	1.8	1.2
- in a commercial building	5	1.2	1.4	0.9
Caravan or temporary structure	0	0.0	0.2	0.3
Shared dwellings	0	0.0	0.0	0.0

Table KS401EW

Tenure	Number of households	% of total households		
		This Area	D. Dales	Derbyshire
Owner - occupied	295	75.8	72.4	71.0
Shared ownership	3	0.8	0.7	0.4
Rented from council/housing association	43	11.1	12.2	15.3
Private/other rented	43	11.1	12.6	12.0
Living rent free	5	1.3	2.1	2.1
All households	389			

Table KS402EW



2011 Census: Housing Profile

Grindleford

Area type and code
Parish (E04002758)

Household spaces and occupancy	Number of household spaces	% of total household spaces		
		This Area	D. Dales	Derbyshire
Occupied	389	91.1	91.8	95.8
Unoccupied	38	8.9	8.2	4.2
All household spaces	427	100.0	100.0	100.0

Table KS401EW

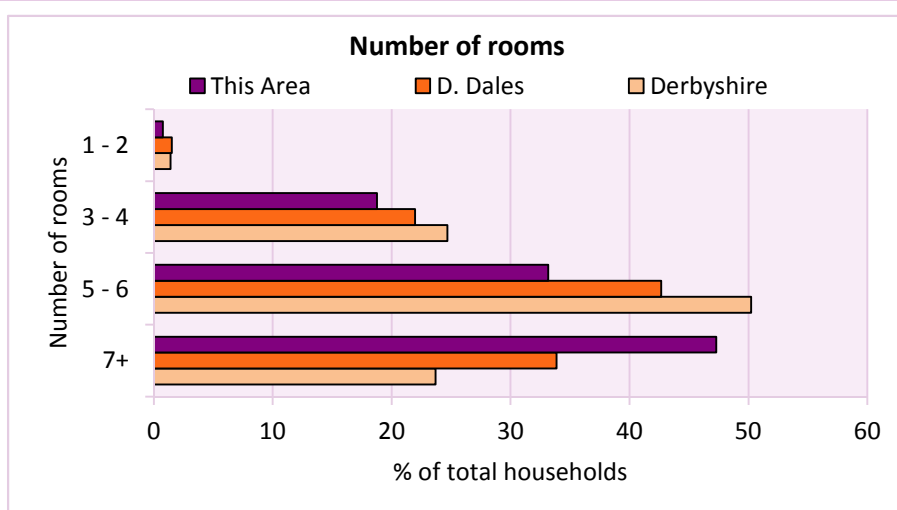
Accommodation

Households by number of rooms Number of rooms	Number of households	% of total households		
		This Area	D. Dales	Derbyshire
1	0	0.0	0.2	0.2
2	3	0.8	1.3	1.2
3 to 4	73	18.8	22.0	24.7
5 to 6	129	33.2	42.7	50.2
7 to 8	114	29.3	22.4	17.5
9+	70	18.0	11.5	6.2
Average number of rooms per household		This Area	D. Dales	Derbyshire
Average number of rooms per household		6.4	6.0	5.6
Average number of bedrooms per household		3.1	2.9	2.8

Tables KS403EW, QS407EW and QS411EW

Overcrowding and lack of amenities	Number of households	% of total households		
		This Area	D. Dales	Derbyshire
Households which are:				
- overcrowded	9	2.3	3.3	3.7
- without central heating	6	1.5	2.4	2.0

Table KS403EW



For an **explanation** of the various terms used in these tables, please see the accompanying **Glossary**.

There is also a **Summary** profile, and there are other extension profiles covering the following topics:- **Population, Economic Activity, Equalities, Health, Households and Housing**.

Profiles in Adobe Acrobat (pdf) format can be downloaded from the Derbyshire Observatory web site, which also provides interactive maps and charts - <http://observatory.derbyshire.gov.uk>

Version: 2.0