

## Middleton

Area type and code  
Parish (E04002824)

### Total dwellings

Total number of dwellings

4,568

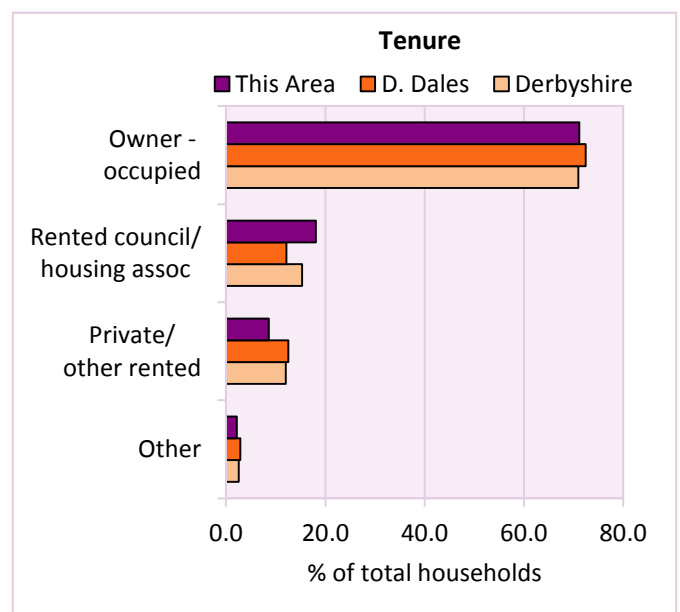
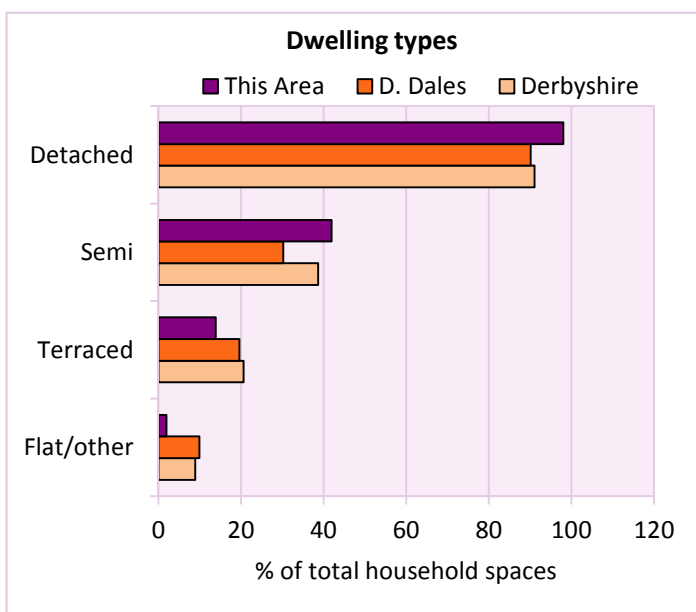
Table KS401EW

Dwelling type	Number of household spaces	% of total household spaces		
		This Area	D. Dales	Derbyshire
<b>Unshared dwellings</b>				
House or bungalow:	3,798	83.1	90.1	91.1
- detached	1,346	29.5	40.3	31.8
- semi-detached	1,695	37.1	30.2	38.7
- terraced	757	16.6	19.6	20.6
Flat:	769	16.8	9.7	8.6
- purpose built	577	12.6	6.4	6.5
- part of converted or shared house	118	2.6	1.8	1.2
- in a commercial building	74	1.6	1.4	0.9
Caravan or temporary structure	1	0.0	0.2	0.3
Shared dwellings	0	0.0	0.0	0.0

Table KS401EW

Tenure	Number of households	% of total households		
		This Area	D. Dales	Derbyshire
Owner - occupied	2,997	70.1	72.4	71.0
Shared ownership	10	0.2	0.7	0.4
Rented from council/housing association	761	17.8	12.2	15.3
Private/other rented	462	10.8	12.6	12.0
Living rent free	48	1.1	2.1	2.1
All households	4,278			

Table KS402EW



# 2011 Census: Housing Profile

## Middleton

Area type and code  
Parish (E04002824)

Household spaces and occupancy	Number of household spaces	% of total household spaces		
		This Area	D. Dales	Derbyshire
Occupied	4,278	93.7	91.8	95.8
Unoccupied	290	6.3	8.2	4.2
All household spaces	4,568	100.0	100.0	100.0

Table KS401EW

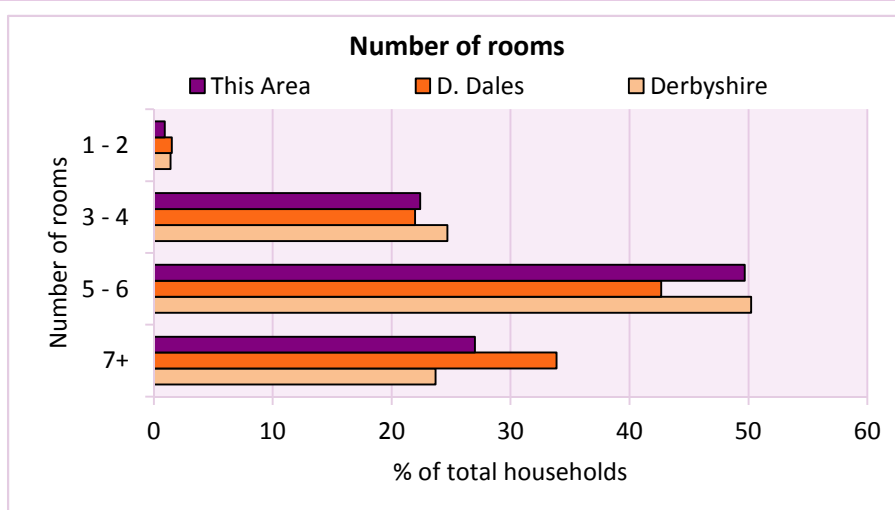
## Accommodation

Households by number of rooms Number of rooms	Number of households	% of total households		
		This Area	D. Dales	Derbyshire
1	10	0.2	0.2	0.2
2	103	2.4	1.3	1.2
3 to 4	1,060	24.8	22.0	24.7
5 to 6	1,945	45.5	42.7	50.2
7 to 8	862	20.1	22.4	17.5
9+	298	7.0	11.5	6.2
Average number of rooms per household		This Area	D. Dales	Derbyshire
Average number of rooms per household		5.5	6.0	5.6
Average number of bedrooms per household		2.8	2.9	2.8

Tables KS403EW, QS407EW and QS411EW

Overcrowding and lack of amenities	Number of households	% of total households		
		This Area	D. Dales	Derbyshire
Households which are:				
- overcrowded	210	4.9	3.3	3.7
- without central heating	80	1.9	2.4	2.0

Table KS403EW



For an **explanation** of the various terms used in these tables, please see the accompanying **Glossary**.

There is also a **Summary** profile, and there are other extension profiles covering the following topics:- **Population, Economic Activity, Equalities, Health, Households and Housing**.

**Profiles** in Adobe Acrobat (pdf) format can be downloaded from the Derbyshire Observatory web site, which also provides interactive maps and charts - <http://observatory.derbyshire.gov.uk>

Version: 2.0