

Tissington and Lea Hall

Area type and code
Parish (E04010588)

Total dwellings

Total number of dwellings

920

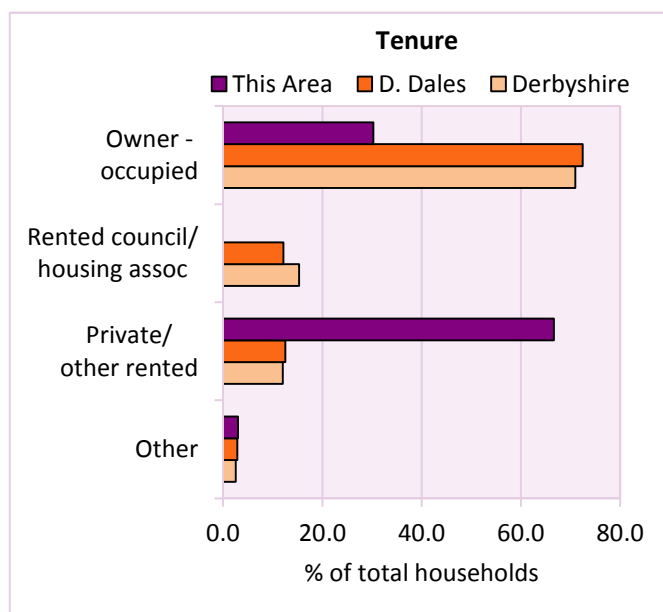
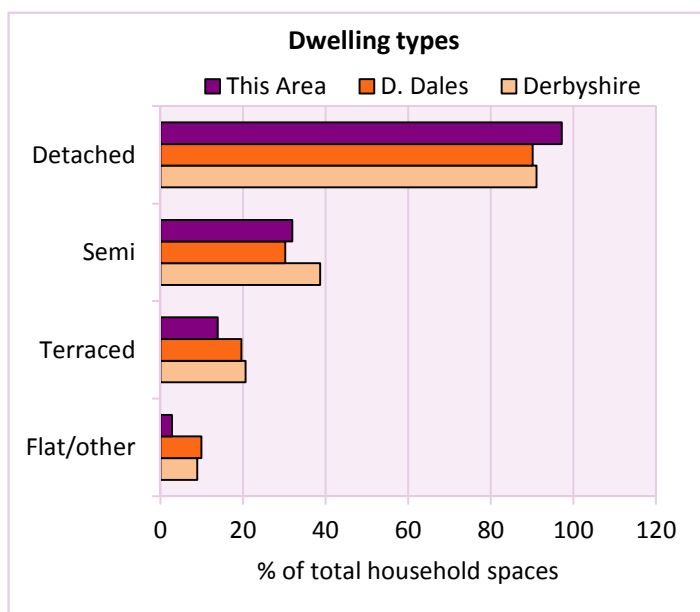
Table KS401EW

Dwelling type	Number of household spaces	% of total household spaces		
		This Area	D. Dales	Derbyshire
Unshared dwellings				
House or bungalow:	832	90.4	90.1	91.1
- detached	231	25.1	40.3	31.8
- semi-detached	255	27.7	30.2	38.7
- terraced	346	37.6	19.6	20.6
Flat:	86	9.3	9.7	8.6
- purpose built	64	7.0	6.4	6.5
- part of converted or shared house	17	1.8	1.8	1.2
- in a commercial building	5	0.5	1.4	0.9
Caravan or temporary structure	2	0.2	0.2	0.3
Shared dwellings	0	0.0	0.0	0.0

Table KS401EW

Tenure	Number of households	% of total households		
		This Area	D. Dales	Derbyshire
Owner - occupied	557	69.8	72.4	71.0
Shared ownership	15	1.9	0.7	0.4
Rented from council/housing association	101	12.7	12.2	15.3
Private/other rented	111	13.9	12.6	12.0
Living rent free	14	1.8	2.1	2.1
All households	798			

Table KS402EW



2011 Census: Housing Profile

Tissington and Lea Hall

Area type and code
Parish (E04010588)

Household spaces and occupancy	Number of household spaces	% of total household spaces		
		This Area	D. Dales	Derbyshire
Occupied	798	86.7	91.8	95.8
Unoccupied	122	13.3	8.2	4.2
All household spaces	920	100.0	100.0	100.0

Table KS401EW

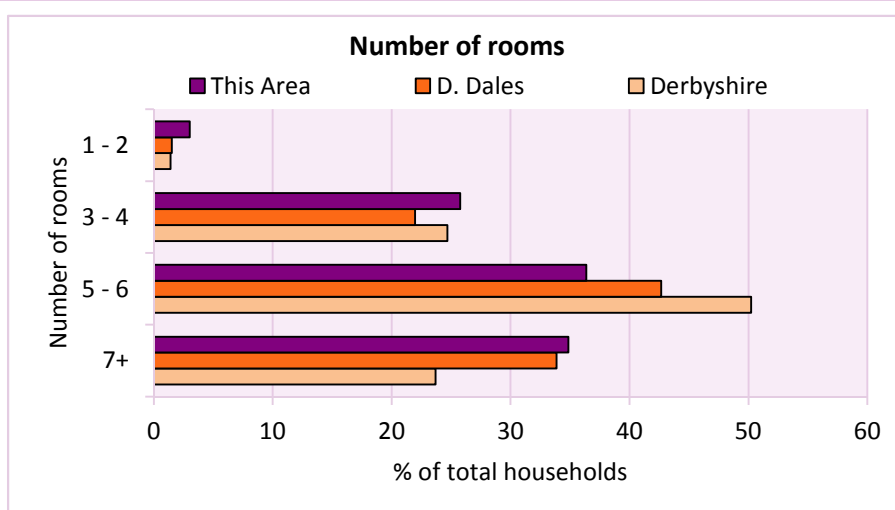
Accommodation

Households by number of rooms Number of rooms	Number of households	% of total households		
		This Area	D. Dales	Derbyshire
1	0	0.0	0.2	0.2
2	12	1.5	1.3	1.2
3 to 4	242	30.3	22.0	24.7
5 to 6	339	42.5	42.7	50.2
7 to 8	166	20.8	22.4	17.5
9+	39	4.9	11.5	6.2
Average number of rooms per household		This Area	D. Dales	Derbyshire
Average number of rooms per household		5.5	6.0	5.6
Average number of bedrooms per household		2.7	2.9	2.8

Tables KS403EW, QS407EW and QS411EW

Overcrowding and lack of amenities	Number of households	% of total households		
		This Area	D. Dales	Derbyshire
Households which are:				
- overcrowded	30	3.8	3.3	3.7
- without central heating	22	2.8	2.4	2.0

Table KS403EW



For an **explanation** of the various terms used in these tables, please see the accompanying **Glossary**.

There is also a **Summary** profile, and there are other extension profiles covering the following topics:- **Population, Economic Activity, Equalities, Health, Households and Housing**.

Profiles in Adobe Acrobat (pdf) format can be downloaded from the Derbyshire Observatory web site, which also provides interactive maps and charts - <http://observatory.derbyshire.gov.uk>

Version: 2.0