

Breadsall

Area type and code
Parish (E04002825)

Total dwellings

Total number of dwellings

556

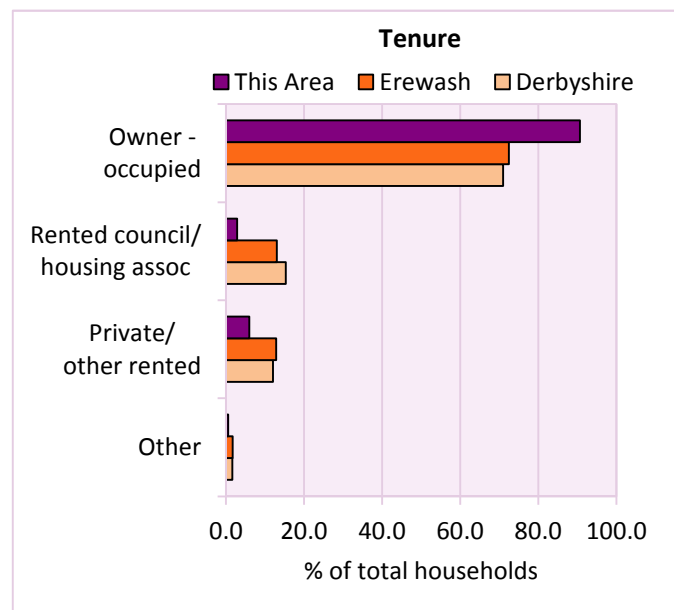
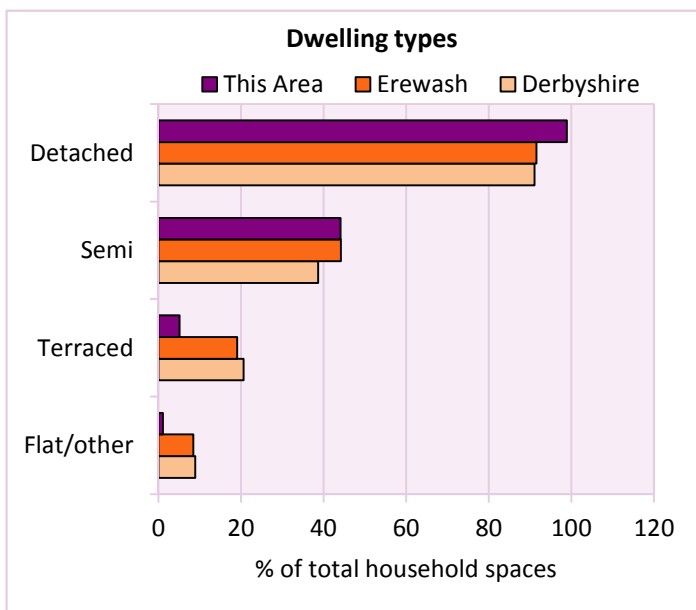
Table KS401EW

Dwelling type	Number of household spaces	% of total household spaces		
		This Area	D. Dales	Derbyshire
Unshared dwellings				
House or bungalow:	528	95.0	90.1	91.1
- detached	166	29.9	40.3	31.8
- semi-detached	236	42.4	30.2	38.7
- terraced	126	22.7	19.6	20.6
Flat:	28	5.0	9.7	8.6
- purpose built	18	3.2	6.4	6.5
- part of converted or shared house	7	1.3	1.8	1.2
- in a commercial building	3	0.5	1.4	0.9
Caravan or temporary structure	0	0.0	0.2	0.3
Shared dwellings	0	0.0	0.0	0.0

Table KS401EW

Tenure	Number of households	% of total households		
		This Area	D. Dales	Derbyshire
Owner - occupied	325	69.6	72.4	71.0
Shared ownership	2	0.4	0.7	0.4
Rented from council/housing association	79	16.9	12.2	15.3
Private/other rented	55	11.8	12.6	12.0
Living rent free	6	1.3	2.1	2.1
All households	467			

Table KS402EW



2011 Census: Housing Profile

Breadsall

Area type and code
Parish (E04002825)

Household spaces and occupancy	Number of household spaces	% of total household spaces		
		This Area	D. Dales	Derbyshire
Occupied	467	84.0	91.8	95.8
Unoccupied	89	16.0	8.2	4.2
All household spaces	556	100.0	100.0	100.0

Table KS401EW

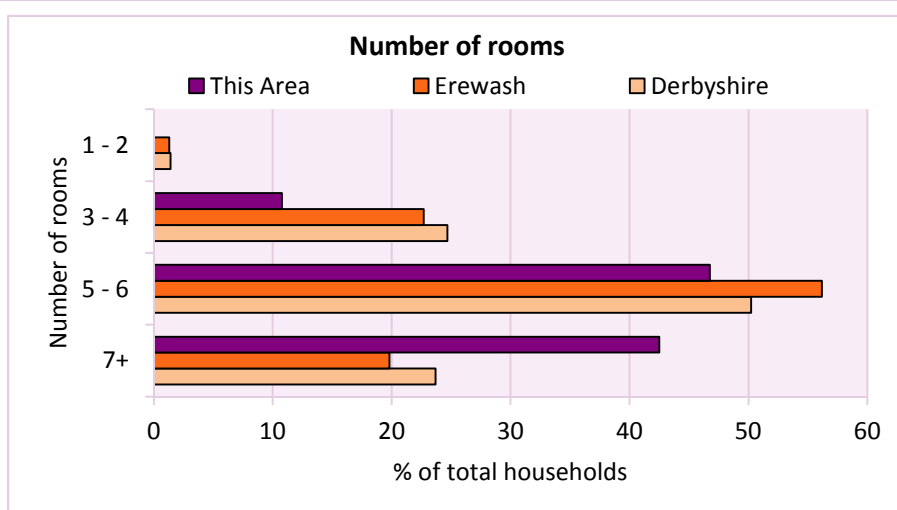
Accommodation

Households by number of rooms Number of rooms	Number of households	% of total households		
		This Area	D. Dales	Derbyshire
1	0	0.0	0.2	0.2
2	6	1.3	1.3	1.2
3 to 4	118	25.3	22.0	24.7
5 to 6	243	52.0	42.7	50.2
7 to 8	73	15.6	22.4	17.5
9+	27	5.8	11.5	6.2
Average number of rooms per household		This Area	D. Dales	Derbyshire
Average number of rooms per household		5.5	6.0	5.6
Average number of bedrooms per household		2.7	2.9	2.8

Tables KS403EW, QS407EW and QS411EW

Overcrowding and lack of amenities	Number of households	% of total households		
		This Area	D. Dales	Derbyshire
Households which are:				
- overcrowded	17	3.6	3.3	3.7
- without central heating	6	1.3	2.4	2.0

Table KS403EW



For an **explanation** of the various terms used in these tables, please see the accompanying **Glossary**.

There is also a **Summary** profile, and there are other extension profiles covering the following topics:- **Population, Economic Activity, Equalities, Health, Households and Housing**.

Profiles in Adobe Acrobat (pdf) format can be downloaded from the Derbyshire Observatory web site, which also provides interactive maps and charts - <http://observatory.derbyshire.gov.uk>

Version: 2.0