

Dale Abbey

Area type and code
Parish (E04002827)

Total dwellings

Total number of dwellings

2,019

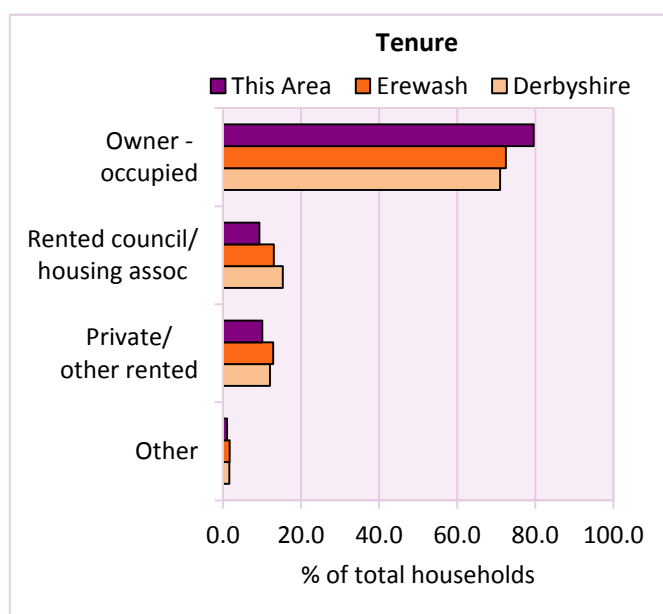
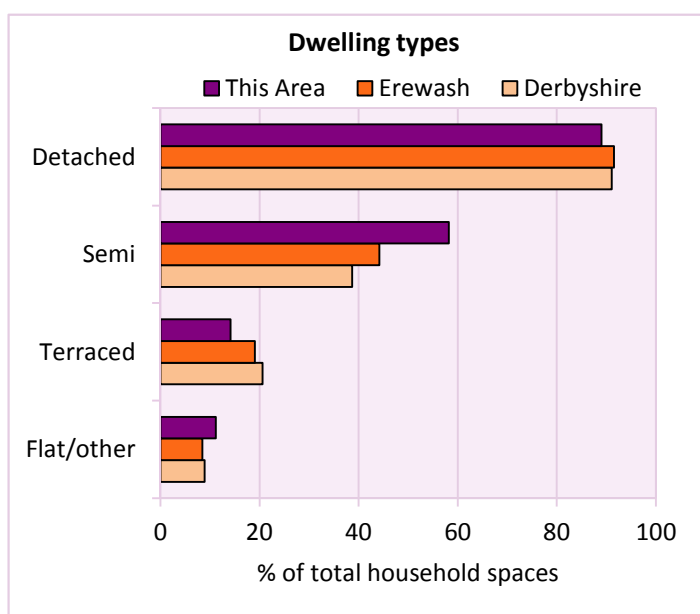
Table KS401EW

Dwelling type	Number of household spaces	% of total household spaces		
		This Area	Erewash	Derbyshire
Unshared dwellings				
House or bungalow:	1,930	95.6	91.6	91.1
- detached	968	47.9	28.3	31.8
- semi-detached	810	40.1	44.2	38.7
- terraced	152	7.5	19.1	20.6
Flat:	65	3.2	8.3	8.6
- purpose built	49	2.4	6.2	6.5
- part of converted or shared house	4	0.2	1.1	1.2
- in a commercial building	12	0.6	1.0	0.9
Caravan or temporary structure	24	1.2	0.1	0.3
Shared dwellings	0	0.0	0.0	0.0

Table KS401EW

Tenure	Number of households	% of total households		
		This Area	Erewash	Derbyshire
Owner - occupied	1,676	85.1	72.5	71.0
Shared ownership	5	0.3	0.5	0.4
Rented from council/housing association	133	6.8	13.0	15.3
Private/other rented	133	6.8	12.9	12.0
Living rent free	23	1.2	1.2	1.2
All households	1,970			

Table KS402EW



2011 Census: Housing Profile

Dale Abbey

Area type and code
Parish (E04002827)

Household spaces and occupancy	Number of household spaces	% of total household spaces		
		This Area	Erewash	Derbyshire
Occupied	1,970	97.6	96.3	95.8
Unoccupied	49	2.4	3.7	4.2
All household spaces	2,019	100.0	100.0	100.0

Table KS401EW

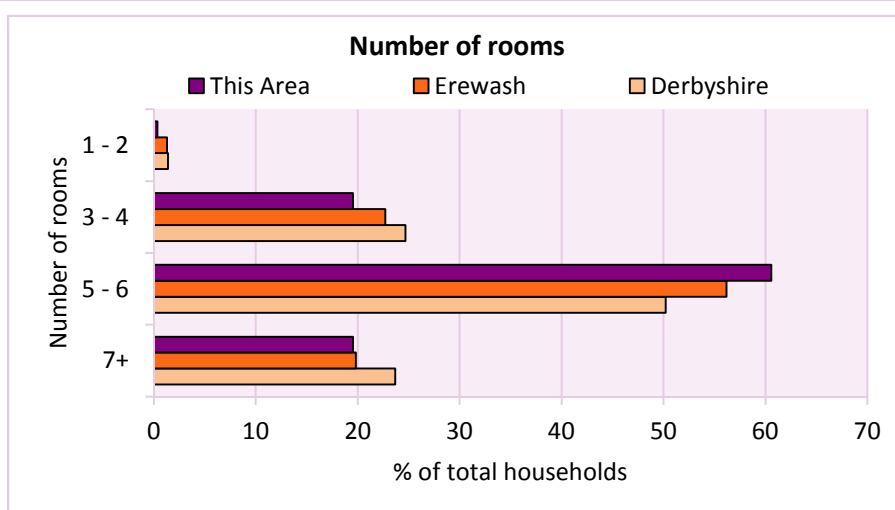
Accommodation

Households by number of rooms	Number of households	% of total households		
		This Area	Erewash	Derbyshire
1	0	0.0	0.2	0.2
2	6	0.3	1.1	1.2
3 to 4	302	15.3	22.7	24.7
5 to 6	1,006	51.1	56.2	50.2
7 to 8	480	24.4	15.8	17.5
9+	176	8.9	4.1	6.2
Average number of rooms per household		This Area	Erewash	Derbyshire
Average number of rooms per household		6.0	5.5	5.6
Average number of bedrooms per household		2.9	2.7	2.8

Tables KS403EW, QS407EW and QS411EW

Overcrowding and lack of amenities	Number of households	% of total households		
		This Area	Erewash	Derbyshire
Households which are:				
- overcrowded	18	0.9	3.7	3.7
- without central heating	43	2.2	3.2	2.0

Table KS403EW



For an **explanation** of the various terms used in these tables, please see the accompanying **Glossary**.

There is also a **Summary** profile, and there are other extension profiles covering the following topics:- **Population, Economic Activity, Equalities, Health, Households and Housing**.

Profiles in Adobe Acrobat (pdf) format can be downloaded from the Derbyshire Observatory web site, which also provides interactive maps and charts - <http://observatory.derbyshire.gov.uk>

Version: 2.0