

## Sawley

Area type and code  
Parish (E04002838)

### Total dwellings

Total number of dwellings

4,023

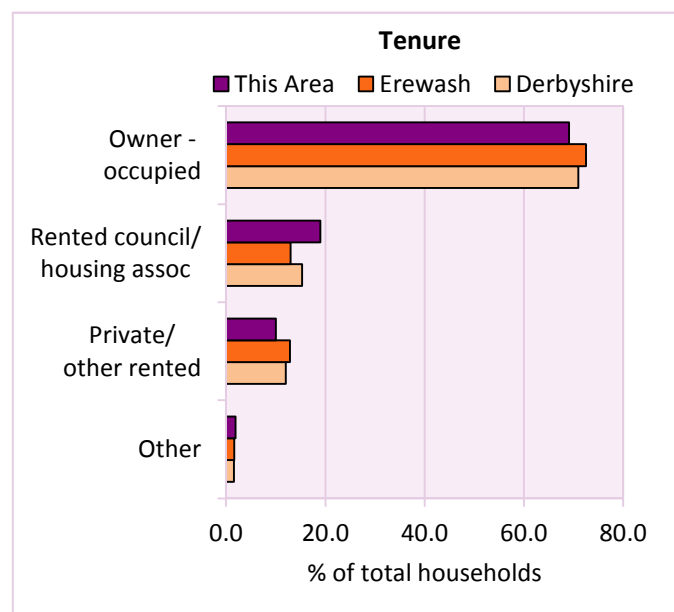
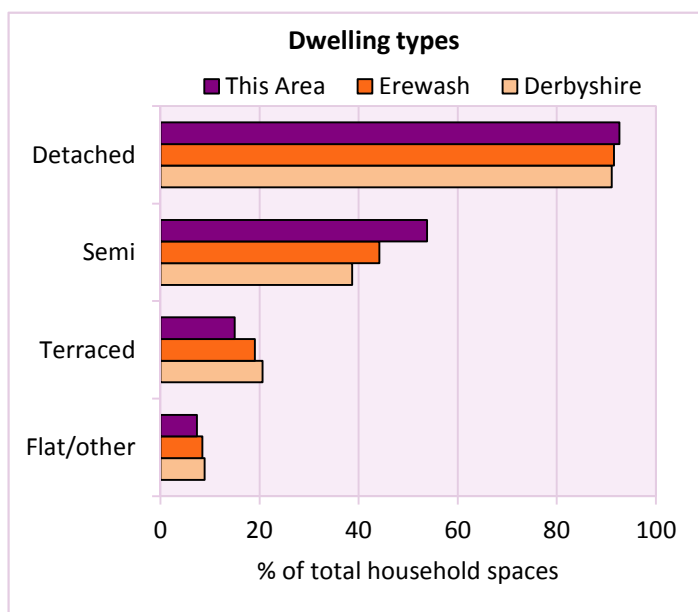
Table KS401EW

Dwelling type	Number of household spaces	% of total household spaces		
		This Area	Erewash	Derbyshire
<b>Unshared dwellings</b>				
House or bungalow:	3,606	89.6	91.6	91.1
- detached	1,351	33.6	28.3	31.8
- semi-detached	1,584	39.4	44.2	38.7
- terraced	671	16.7	19.1	20.6
Flat:	417	10.4	8.3	8.6
- purpose built	337	8.4	6.2	6.5
- part of converted or shared house	42	1.0	1.1	1.2
- in a commercial building	38	0.9	1.0	0.9
Caravan or temporary structure	0	0.0	0.1	0.3
Shared dwellings	0	0.0	0.0	0.0

Table KS401EW

Tenure	Number of households	% of total households		
		This Area	Erewash	Derbyshire
Owner - occupied	2,833	74.0	72.5	71.0
Shared ownership	8	0.2	0.5	0.4
Rented from council/housing association	471	12.3	13.0	15.3
Private/other rented	474	12.4	12.9	12.0
Living rent free	41	1.1	1.2	1.2
All households	3,827			

Table KS402EW



# 2011 Census: Housing Profile

## Sawley

Area type and code  
Parish (E04002838)

Household spaces and occupancy	Number of household spaces	% of total household spaces		
		This Area	Erewash	Derbyshire
Occupied	3,827	95.1	96.3	95.8
Unoccupied	196	4.9	3.7	4.2
All household spaces	4,023	100.0	100.0	100.0

Table KS401EW

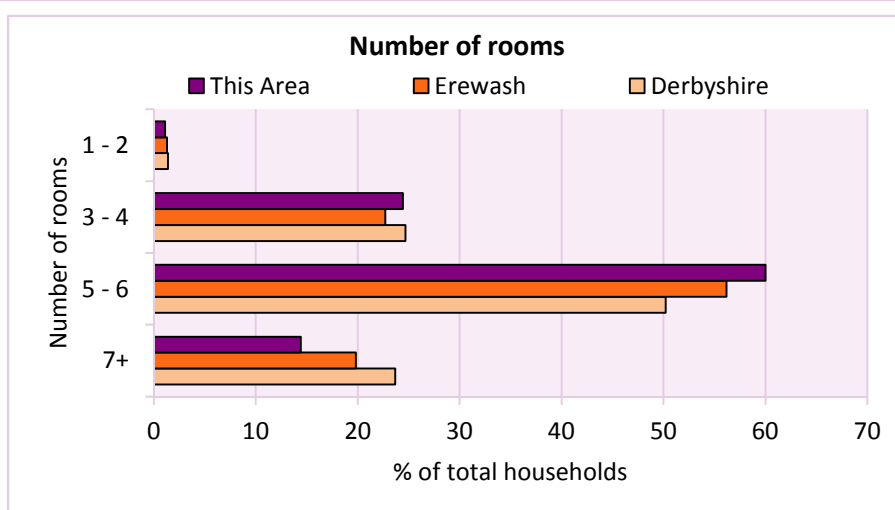
## Accommodation

Households by number of rooms	Number of households	% of total households		
		This Area	Erewash	Derbyshire
1	15	0.4	0.2	0.2
2	50	1.3	1.1	1.2
3 to 4	852	22.3	22.7	24.7
5 to 6	2,124	55.5	56.2	50.2
7 to 8	635	16.6	15.8	17.5
9+	151	3.9	4.1	6.2
Average number of rooms per household		This Area	Erewash	Derbyshire
Average number of rooms per household		5.4	5.5	5.6
Average number of bedrooms per household		2.8	2.7	2.8

Tables KS403EW, QS407EW and QS411EW

Overcrowding and lack of amenities	Number of households	% of total households		
		This Area	Erewash	Derbyshire
Households which are:				
- overcrowded	171	4.5	3.7	3.7
- without central heating	123	3.2	3.2	2.0

Table KS403EW



For an **explanation** of the various terms used in these tables, please see the accompanying **Glossary**.

There is also a **Summary** profile, and there are other extension profiles covering the following topics:- **Population, Economic Activity, Equalities, Health, Households and Housing**.

**Profiles** in Adobe Acrobat (pdf) format can be downloaded from the Derbyshire Observatory web site, which also provides interactive maps and charts - <http://observatory.derbyshire.gov.uk>

Version: 2.0