

Aston

Area type and code
Parish (E04002839)

Total dwellings

Total number of dwellings

1,969

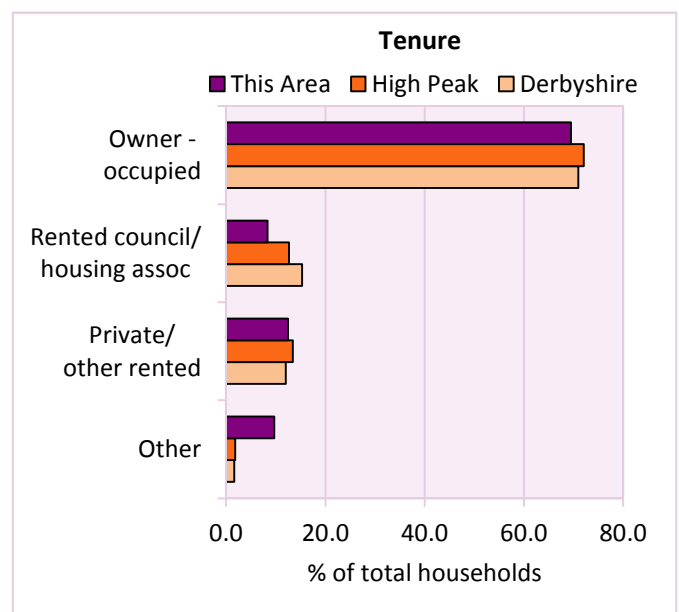
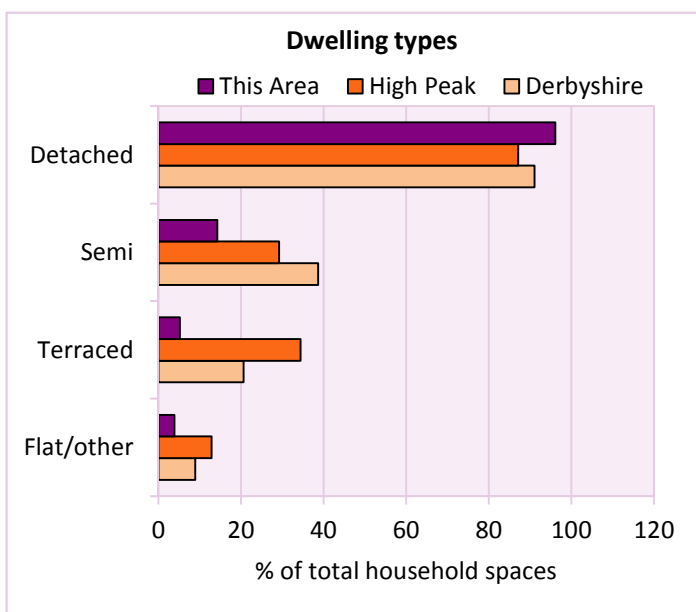
Table KS401EW

Dwelling type	Number of household spaces	% of total household spaces		
		This Area	Erewash	Derbyshire
Unshared dwellings				
House or bungalow:	1,957	99.4	91.6	91.1
- detached	1,211	61.5	28.3	31.8
- semi-detached	608	30.9	44.2	38.7
- terraced	138	7.0	19.1	20.6
Flat:	11	0.6	8.3	8.6
- purpose built	2	0.1	6.2	6.5
- part of converted or shared house	2	0.1	1.1	1.2
- in a commercial building	7	0.4	1.0	0.9
Caravan or temporary structure	1	0.1	0.1	0.3
Shared dwellings	0	0.0	0.0	0.0

Table KS401EW

Tenure	Number of households	% of total households		
		This Area	Erewash	Derbyshire
Owner - occupied	1,752	91.4	72.5	71.0
Shared ownership	3	0.2	0.5	0.4
Rented from council/housing association	31	1.6	13.0	15.3
Private/other rented	114	5.9	12.9	12.0
Living rent free	16	0.8	1.2	1.2
All households	1,916			

Table KS402EW



2011 Census: Housing Profile

Aston

Area type and code
Parish (E04002839)

Household spaces and occupancy	Number of household spaces	% of total household spaces		
		This Area	Erewash	Derbyshire
Occupied	1,916	97.3	96.3	95.8
Unoccupied	53	2.7	3.7	4.2
All household spaces	1,969	100.0	100.0	100.0

Table KS401EW

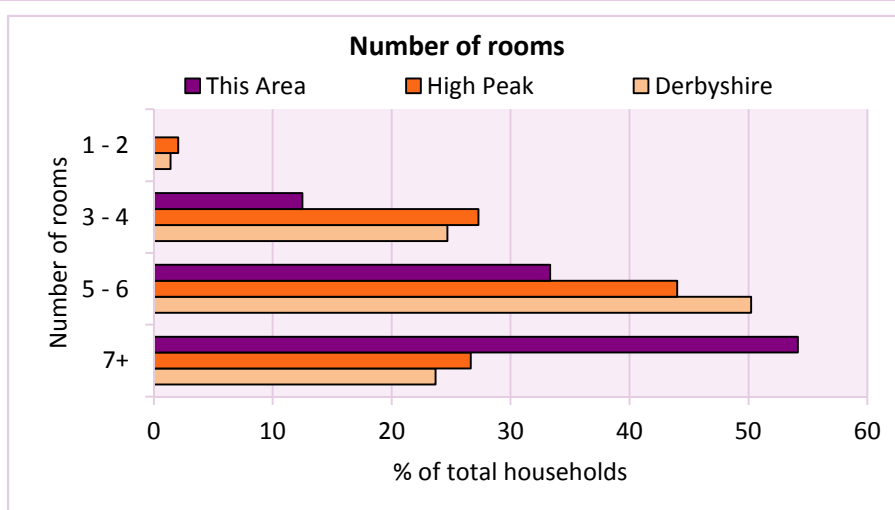
Accommodation

Households by number of rooms Number of rooms	Number of households	% of total households		
		This Area	Erewash	Derbyshire
1	1	0.1	0.2	0.2
2	1	0.1	1.1	1.2
3 to 4	277	14.5	22.7	24.7
5 to 6	954	49.8	56.2	50.2
7 to 8	540	28.2	15.8	17.5
9+	143	7.5	4.1	6.2
Average number of rooms per household		This Area	Erewash	Derbyshire
Average number of rooms per household		6.0	5.5	5.6
Average number of bedrooms per household		3.1	2.7	2.8

Tables KS403EW, QS407EW and QS411EW

Overcrowding and lack of amenities	Number of households	% of total households		
		This Area	Erewash	Derbyshire
Households which are:				
- overcrowded	14	0.7	3.7	3.7
- without central heating	31	1.6	3.2	2.0

Table KS403EW



For an **explanation** of the various terms used in these tables, please see the accompanying **Glossary**.

There is also a **Summary** profile, and there are other extension profiles covering the following topics:- **Population, Economic Activity, Equalities, Health, Households and Housing**.

Profiles in Adobe Acrobat (pdf) format can be downloaded from the Derbyshire Observatory web site, which also provides interactive maps and charts - <http://observatory.derbyshire.gov.uk>

Version: 2.0