

Castleton

Area type and code
Parish (E04002842)

Total dwellings

Total number of dwellings

346

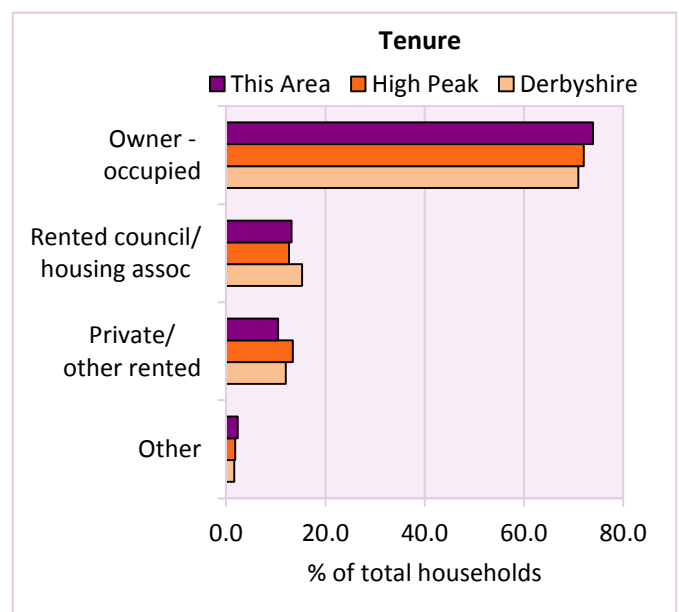
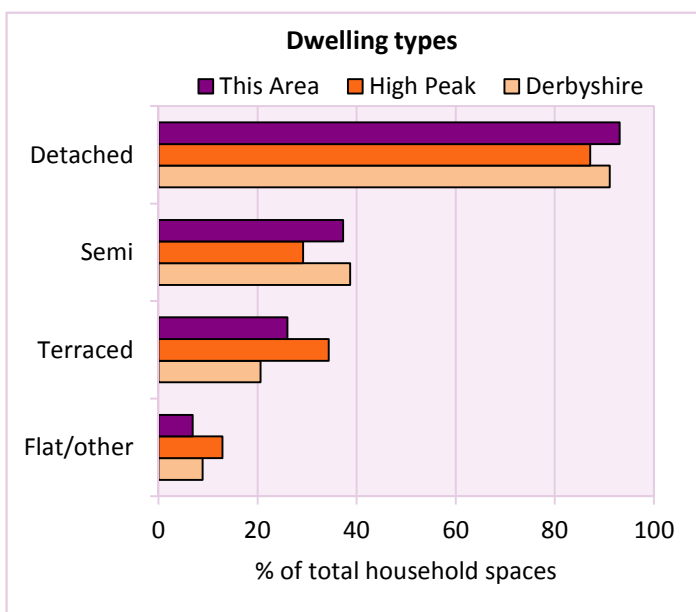
Table KS401EW

Dwelling type	Number of household spaces	% of total household spaces		
		This Area	High Peak	Derbyshire
Unshared dwellings				
House or bungalow:	322	93.1	87.1	91.1
- detached	103	29.8	23.5	31.8
- semi-detached	129	37.3	29.2	38.7
- terraced	90	26.0	34.4	20.6
Flat:	23	6.6	12.6	8.6
- purpose built	10	2.9	8.4	6.5
- part of converted or shared house	3	0.9	3.0	1.2
- in a commercial building	10	2.9	1.3	0.9
Caravan or temporary structure	1	0.3	0.2	0.3
Shared dwellings	0	0.0	0.0	0.0

Table KS401EW

Tenure	Number of households	% of total households		
		This Area	High Peak	Derbyshire
Owner - occupied	218	73.9	72.0	71.0
Shared ownership	1	0.3	0.6	0.4
Rented from council/housing association	39	13.2	12.7	15.3
Private/other rented	31	10.5	13.4	12.0
Living rent free	6	2.0	1.2	1.2
All households	295			

Table KS402EW



2011 Census: Housing Profile

Castleton

Area type and code
Parish (E04002842)

Household spaces and occupancy	Number of household spaces	% of total household spaces		
		This Area	High Peak	Derbyshire
Occupied	295	85.3	95.4	95.8
Unoccupied	51	14.7	4.6	4.2
All household spaces	346	100.0	100.0	100.0

Table KS401EW

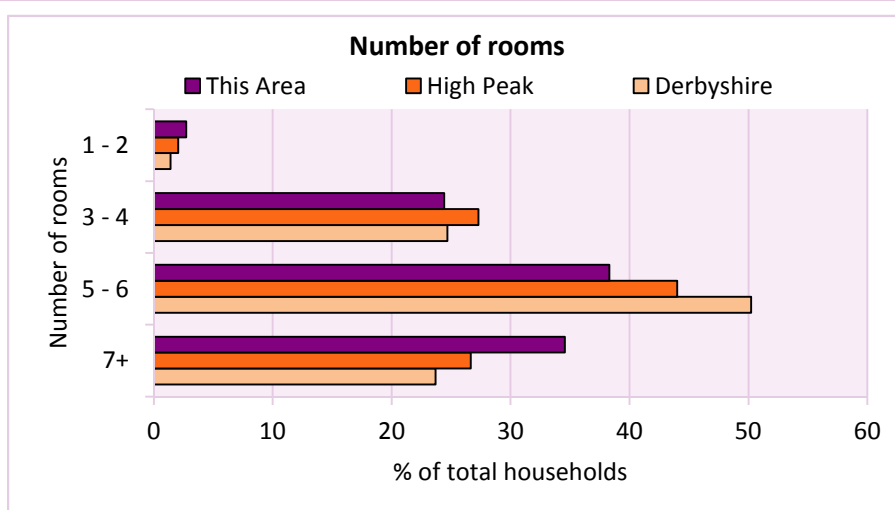
Accommodation

Households by number of rooms Number of rooms	Number of households	% of total households		
		This Area	High Peak	Derbyshire
1	0	0.0	0.3	0.2
2	8	2.7	1.8	1.2
3 to 4	72	24.4	27.3	24.7
5 to 6	113	38.3	44.0	50.2
7 to 8	74	25.1	19.4	17.5
9+	28	9.5	7.3	6.2
Average number of rooms per household		This Area	High Peak	Derbyshire
Average number of rooms per household		5.7	5.6	5.6
Average number of bedrooms per household		2.8	2.8	2.8

Tables KS403EW, QS407EW and QS411EW

Overcrowding and lack of amenities	Number of households	% of total households		
		This Area	High Peak	Derbyshire
Households which are:				
- overcrowded	12	4.1	4.8	3.7
- without central heating	5	1.7	2.3	2.0

Table KS403EW



For an **explanation** of the various terms used in these tables, please see the accompanying **Glossary**.

There is also a **Summary** profile, and there are other extension profiles covering the following topics:- **Population, Economic Activity, Equalities, Health, Households and Housing**.

Profiles in Adobe Acrobat (pdf) format can be downloaded from the Derbyshire Observatory web site, which also provides interactive maps and charts - <http://observatory.derbyshire.gov.uk>

Version: 2.0