

Chinley Buxworth and Brownside

Area type and code
Parish (E04002845)

Total dwellings

Total number of dwellings

993

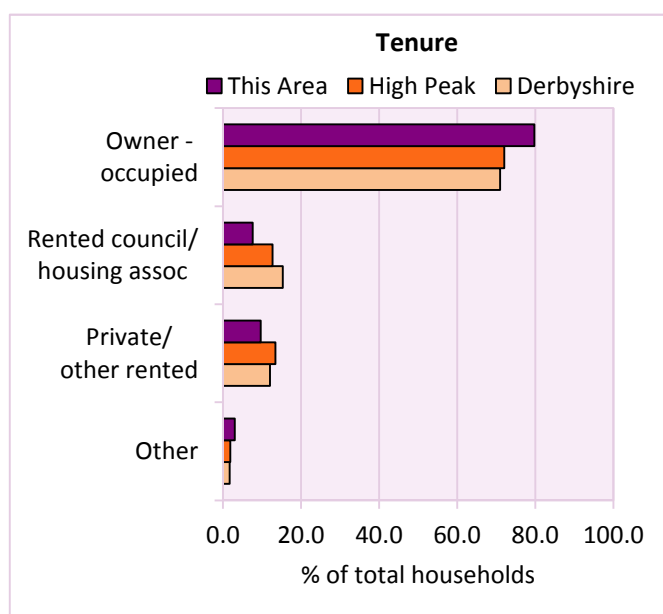
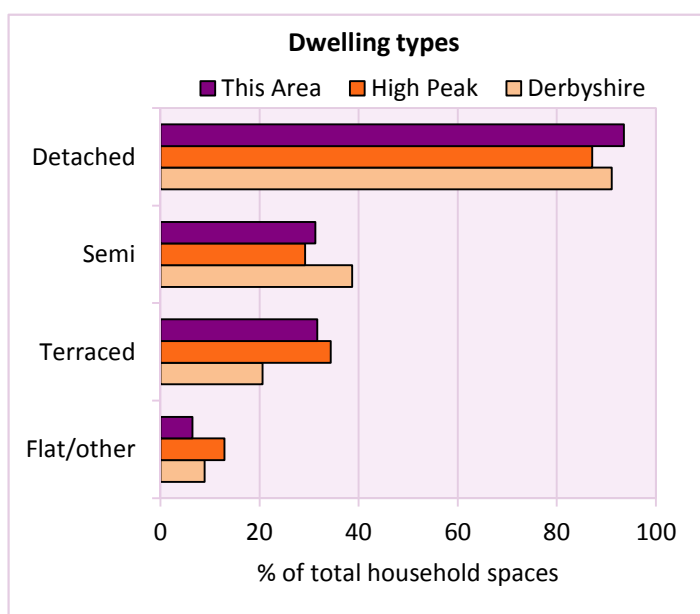
Table KS401EW

Dwelling type	Number of household spaces	% of total household spaces		
		This Area	High Peak	Derbyshire
Unshared dwellings				
House or bungalow:	954	96.1	87.1	91.1
- detached	545	54.9	23.5	31.8
- semi-detached	204	20.5	29.2	38.7
- terraced	205	20.6	34.4	20.6
Flat:	36	3.6	12.6	8.6
- purpose built	26	2.6	8.4	6.5
- part of converted or shared house	7	0.7	3.0	1.2
- in a commercial building	3	0.3	1.3	0.9
Caravan or temporary structure	3	0.3	0.2	0.3
Shared dwellings	0	0.0	0.0	0.0

Table KS401EW

Tenure	Number of households	% of total households		
		This Area	High Peak	Derbyshire
Owner - occupied	824	86.2	72.0	71.0
Shared ownership	0	0.0	0.6	0.4
Rented from council/housing association	32	3.3	12.7	15.3
Private/other rented	88	9.2	13.4	12.0
Living rent free	12	1.3	1.2	1.2
All households	956			

Table KS402EW



2011 Census: Housing Profile

Chinley Buxworth and Brownside

Area type and code
Parish (E04002845)

Household spaces and occupancy	Number of household spaces	% of total household spaces		
		This Area	High Peak	Derbyshire
Occupied	956	96.3	95.4	95.8
Unoccupied	37	3.7	4.6	4.2
All household spaces	993	100.0	100.0	100.0

Table KS401EW

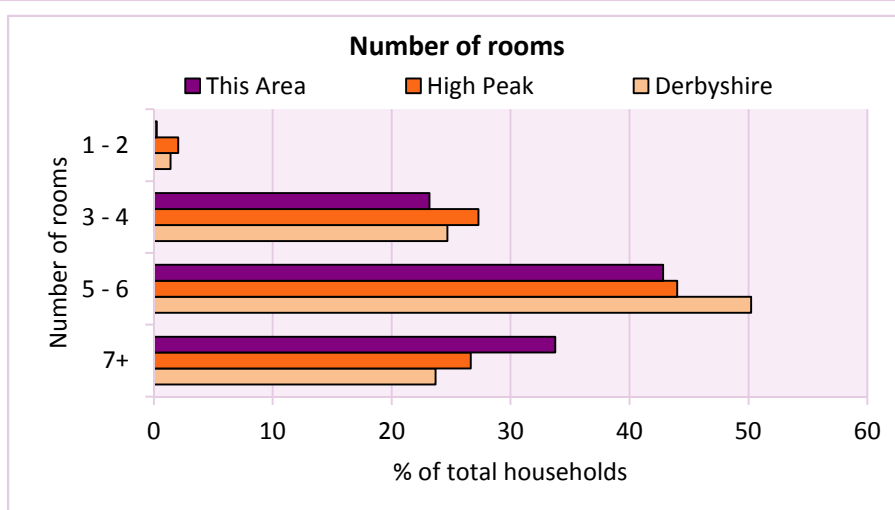
Accommodation

Households by number of rooms	Number of households	% of total households		
		This Area	High Peak	Derbyshire
Number of rooms				
1	0	0.0	0.3	0.2
2	7	0.7	1.8	1.2
3 to 4	131	13.7	27.3	24.7
5 to 6	313	32.7	44.0	50.2
7 to 8	336	35.1	19.4	17.5
9+	169	17.7	7.3	6.2
Average number of rooms per household		This Area	High Peak	Derbyshire
Average number of rooms per household		6.6	5.6	5.6
Average number of bedrooms per household		3.3	2.8	2.8

Tables KS403EW, QS407EW and QS411EW

Overcrowding and lack of amenities	Number of households	% of total households		
		This Area	High Peak	Derbyshire
Households which are:				
- overcrowded	17	1.8	4.8	3.7
- without central heating	16	1.7	2.3	2.0

Table KS403EW



For an **explanation** of the various terms used in these tables, please see the accompanying **Glossary**.

There is also a **Summary** profile, and there are other extension profiles covering the following topics:- **Population, Economic Activity, Equalities, Health, Households and Housing**.

Profiles in Adobe Acrobat (pdf) format can be downloaded from the Derbyshire Observatory web site, which also provides interactive maps and charts - <http://observatory.derbyshire.gov.uk>

Version: 2.0