

Chisworth

Area type and code
Parish (E04002846)

Total dwellings

Total number of dwellings

1,273

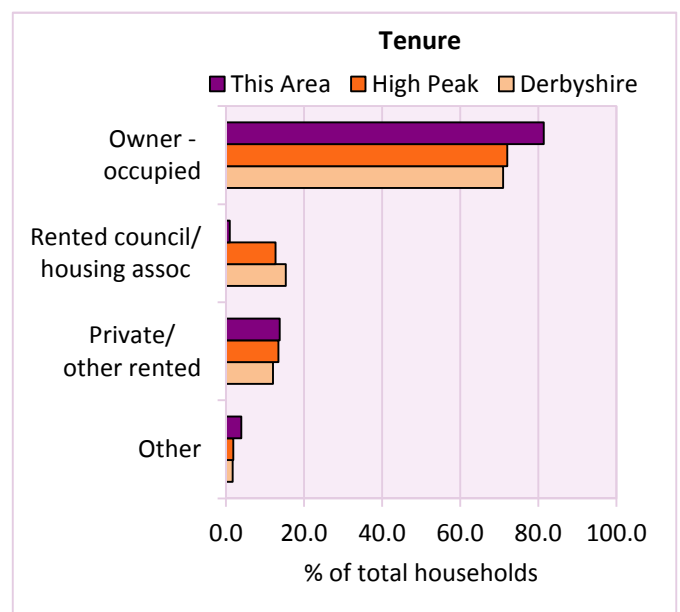
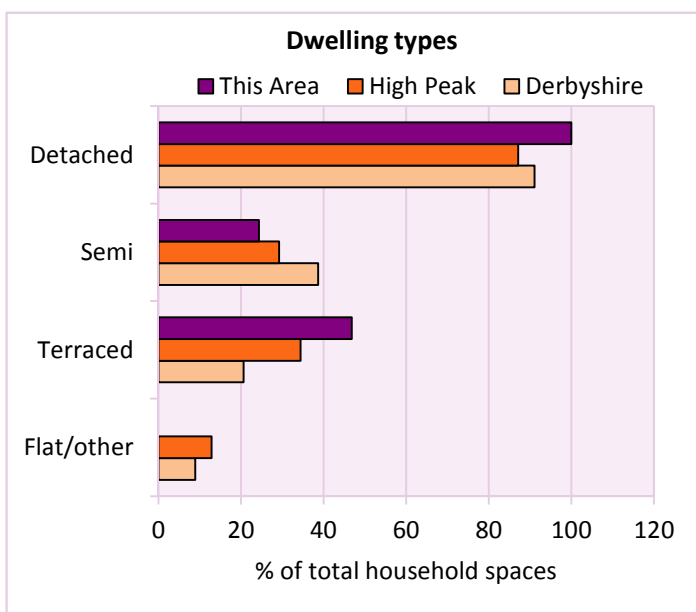
Table KS401EW

Dwelling type	Number of household spaces	% of total household spaces		
		This Area	High Peak	Derbyshire
Unshared dwellings				
House or bungalow:	1,191	93.6	87.1	91.1
- detached	390	30.6	23.5	31.8
- semi-detached	398	31.3	29.2	38.7
- terraced	403	31.7	34.4	20.6
Flat:	82	6.4	12.6	8.6
- purpose built	56	4.4	8.4	6.5
- part of converted or shared house	19	1.5	3.0	1.2
- in a commercial building	7	0.5	1.3	0.9
Caravan or temporary structure	0	0.0	0.2	0.3
Shared dwellings	0	0.0	0.0	0.0

Table KS401EW

Tenure	Number of households	% of total households		
		This Area	High Peak	Derbyshire
Owner - occupied	957	79.8	72.0	71.0
Shared ownership	21	1.8	0.6	0.4
Rented from council/housing association	91	7.6	12.7	15.3
Private/other rented	116	9.7	13.4	12.0
Living rent free	15	1.3	1.2	1.2
All households	1,200			

Table KS402EW



2011 Census: Housing Profile

Chisworth

Area type and code
Parish (E04002846)

Household spaces and occupancy	Number of household spaces	% of total household spaces		
		This Area	High Peak	Derbyshire
Occupied	1,200	94.3	95.4	95.8
Unoccupied	73	5.7	4.6	4.2
All household spaces	1,273	100.0	100.0	100.0

Table KS401EW

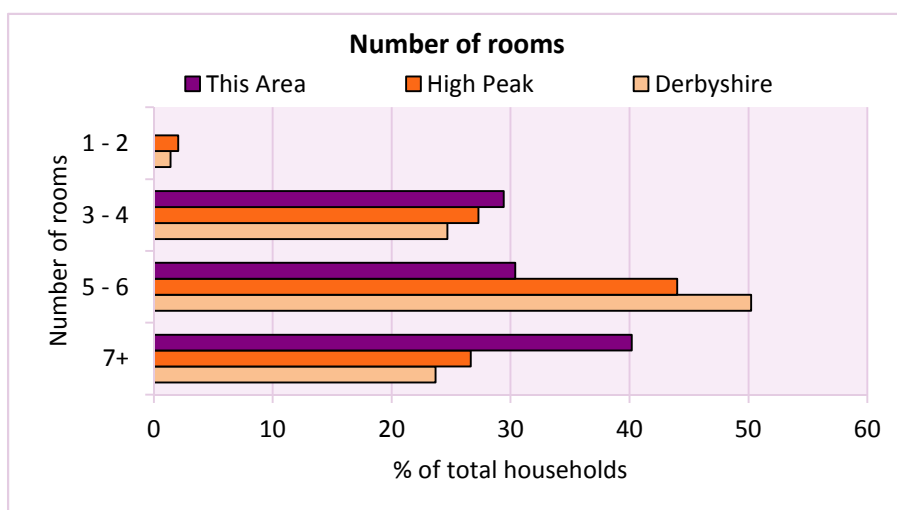
Accommodation

Households by number of rooms	Number of households	% of total households		
		This Area	High Peak	Derbyshire
Number of rooms				
1	1	0.1	0.3	0.2
2	2	0.2	1.8	1.2
3 to 4	278	23.2	27.3	24.7
5 to 6	514	42.8	44.0	50.2
7 to 8	276	23.0	19.4	17.5
9+	129	10.8	7.3	6.2
Average number of rooms per household		This Area	High Peak	Derbyshire
Average number of rooms per household		5.9	5.6	5.6
Average number of bedrooms per household		3.0	2.8	2.8

Tables KS403EW, QS407EW and QS411EW

Overcrowding and lack of amenities	Number of households	% of total households		
		This Area	High Peak	Derbyshire
Households which are:				
- overcrowded	29	2.4	4.8	3.7
- without central heating	20	1.7	2.3	2.0

Table KS403EW



For an **explanation** of the various terms used in these tables, please see the accompanying **Glossary**.

There is also a **Summary** profile, and there are other extension profiles covering the following topics:- **Population, Economic Activity, Equalities, Health, Households and Housing**.

Profiles in Adobe Acrobat (pdf) format can be downloaded from the Derbyshire Observatory web site, which also provides interactive maps and charts - <http://observatory.derbyshire.gov.uk>

Version: 2.0