

## Hope

Area type and code  
Parish (E04002852)

### Total dwellings

Total number of dwellings

1,270

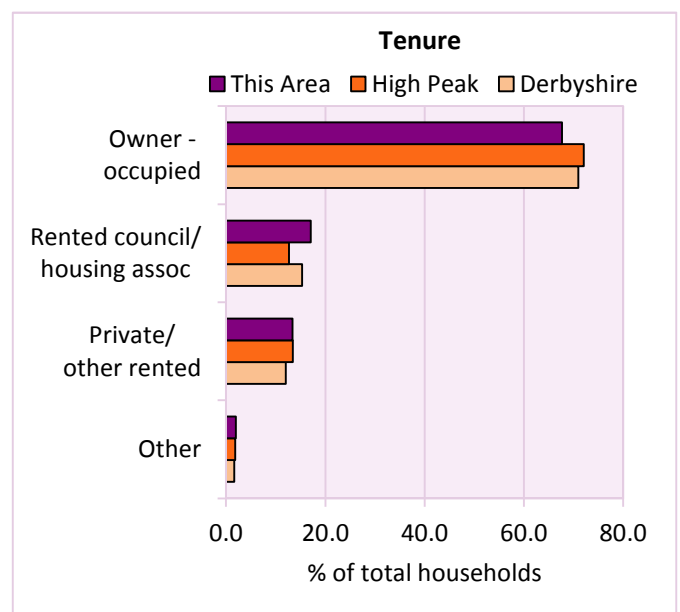
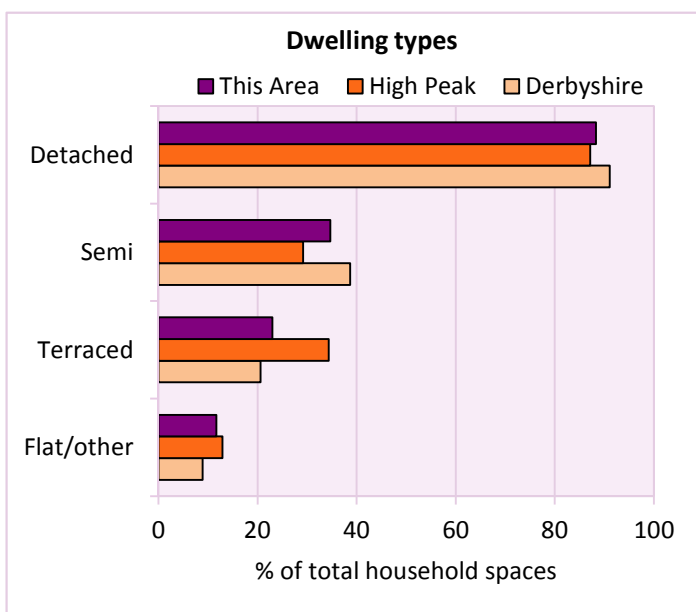
Table KS401EW

Dwelling type	Number of household spaces	% of total household spaces		
		This Area	High Peak	Derbyshire
<b>Unshared dwellings</b>				
House or bungalow:	1,140	89.8	87.1	91.1
- detached	359	28.3	23.5	31.8
- semi-detached	318	25.0	29.2	38.7
- terraced	463	36.5	34.4	20.6
Flat:	130	10.2	12.6	8.6
- purpose built	83	6.5	8.4	6.5
- part of converted or shared house	37	2.9	3.0	1.2
- in a commercial building	10	0.8	1.3	0.9
Caravan or temporary structure	0	0.0	0.2	0.3
Shared dwellings	0	0.0	0.0	0.0

Table KS401EW

Tenure	Number of households	% of total households		
		This Area	High Peak	Derbyshire
Owner - occupied	940	78.5	72.0	71.0
Shared ownership	8	0.7	0.6	0.4
Rented from council/housing association	130	10.9	12.7	15.3
Private/other rented	104	8.7	13.4	12.0
Living rent free	15	1.3	1.2	1.2
All households	1,197			

Table KS402EW



# 2011 Census: Housing Profile

## Hope

Area type and code  
Parish (E04002852)

Household spaces and occupancy	Number of household spaces	% of total household spaces		
		This Area	High Peak	Derbyshire
Occupied	1,197	94.3	95.4	95.8
Unoccupied	73	5.7	4.6	4.2
All household spaces	1,270	100.0	100.0	100.0

Table KS401EW

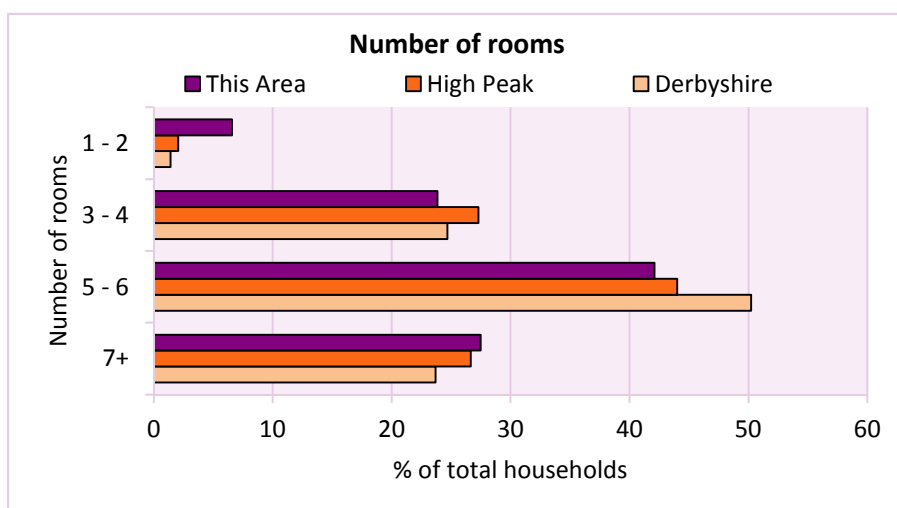
## Accommodation

Households by number of rooms Number of rooms	Number of households	% of total households		
		This Area	High Peak	Derbyshire
1	0	0.0	0.3	0.2
2	17	1.4	1.8	1.2
3 to 4	326	27.2	27.3	24.7
5 to 6	483	40.4	44.0	50.2
7 to 8	273	22.8	19.4	17.5
9+	98	8.2	7.3	6.2
Average number of rooms per household		This Area	High Peak	Derbyshire
Average number of rooms per household		5.7	5.6	5.6
Average number of bedrooms per household		2.8	2.8	2.8

Tables KS403EW, QS407EW and QS411EW

Overcrowding and lack of amenities	Number of households	% of total households		
		This Area	High Peak	Derbyshire
Households which are:				
- overcrowded	38	3.2	4.8	3.7
- without central heating	29	2.4	2.3	2.0

Table KS403EW



For an **explanation** of the various terms used in these tables, please see the accompanying **Glossary**.

There is also a **Summary** profile, and there are other extension profiles covering the following topics:- **Population, Economic Activity, Equalities, Health, Households and Housing**.

**Profiles** in Adobe Acrobat (pdf) format can be downloaded from the Derbyshire Observatory web site, which also provides interactive maps and charts - <http://observatory.derbyshire.gov.uk>

Version: 2.0