

## New Mills

Area type and code  
Parish (E04002855)

### Total dwellings

Total number of dwellings

59

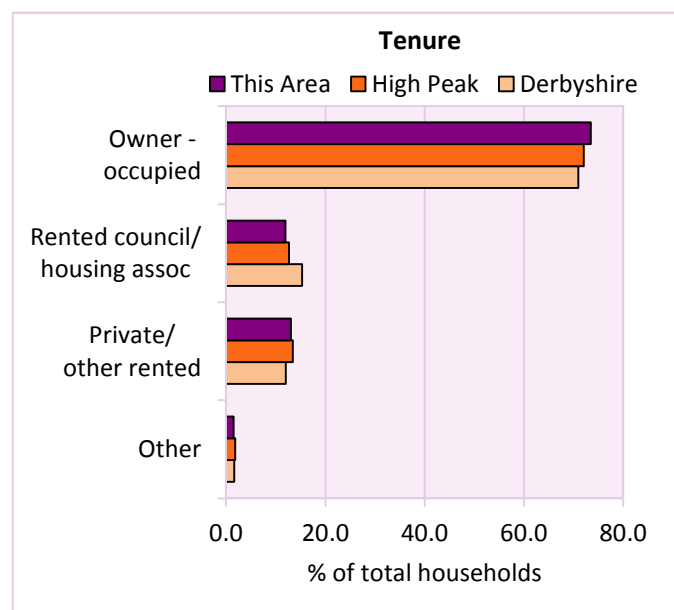
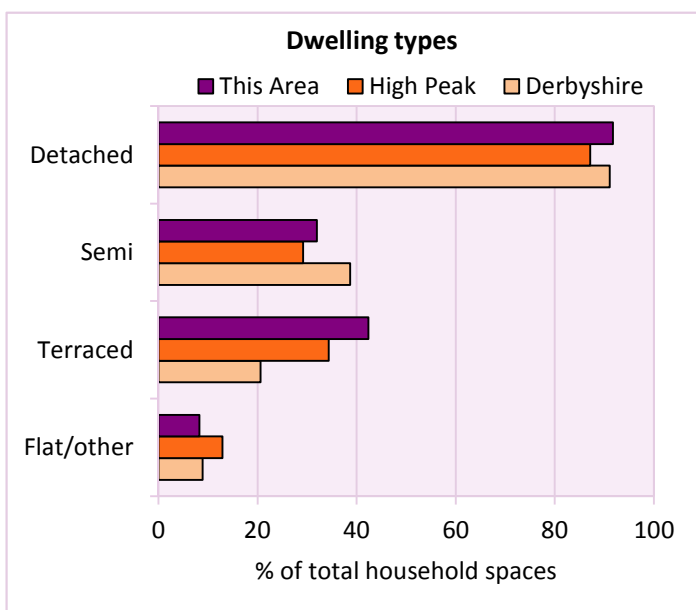
Table KS401EW

Dwelling type	Number of household spaces	% of total household spaces		
		This Area	High Peak	Derbyshire
<b>Unshared dwellings</b>				
House or bungalow:	55	93.2	87.1	91.1
- detached	20	33.9	23.5	31.8
- semi-detached	17	28.8	29.2	38.7
- terraced	18	30.5	34.4	20.6
Flat:	3	5.1	12.6	8.6
- purpose built	0	0.0	8.4	6.5
- part of converted or shared house	3	5.1	3.0	1.2
- in a commercial building	0	0.0	1.3	0.9
Caravan or temporary structure	1	1.7	0.2	0.3
Shared dwellings	0	0.0	0.0	0.0

Table KS401EW

Tenure	Number of households	% of total households		
		This Area	High Peak	Derbyshire
Owner - occupied	37	71.2	72.0	71.0
Shared ownership	0	0.0	0.6	0.4
Rented from council/housing association	3	5.8	12.7	15.3
Private/other rented	10	19.2	13.4	12.0
Living rent free	2	3.8	1.2	1.2
All households	52			

Table KS402EW



# 2011 Census: Housing Profile

## New Mills

Area type and code  
Parish (E04002855)

Household spaces and occupancy	Number of household spaces	% of total household spaces		
		This Area	High Peak	Derbyshire
Occupied	52	88.1	95.4	95.8
Unoccupied	7	11.9	4.6	4.2
All household spaces	59	100.0	100.0	100.0

Table KS401EW

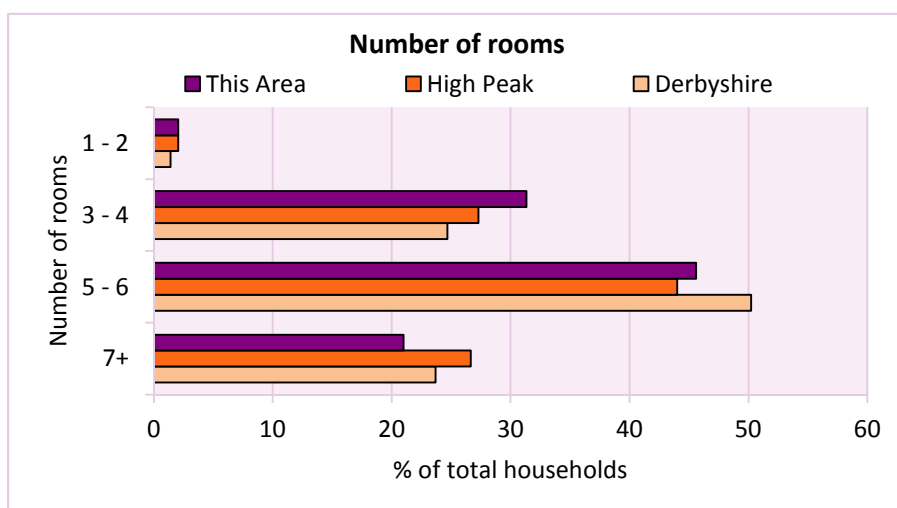
## Accommodation

Households by number of rooms Number of rooms	Number of households	% of total households		
		This Area	High Peak	Derbyshire
1	0	0.0	0.3	0.2
2	1	1.9	1.8	1.2
3 to 4	9	17.3	27.3	24.7
5 to 6	18	34.6	44.0	50.2
7 to 8	18	34.6	19.4	17.5
9+	6	11.5	7.3	6.2
Average number of rooms per household		This Area	High Peak	Derbyshire
Average number of rooms per household		6.3	5.6	5.6
Average number of bedrooms per household		3.1	2.8	2.8

Tables KS403EW, QS407EW and QS411EW

Overcrowding and lack of amenities	Number of households	% of total households		
		This Area	High Peak	Derbyshire
Households which are:				
- overcrowded	3	5.8	4.8	3.7
- without central heating	2	3.8	2.3	2.0

Table KS403EW



For an **explanation** of the various terms used in these tables, please see the accompanying **Glossary**.

There is also a **Summary** profile, and there are other extension profiles covering the following topics:- **Population, Economic Activity, Equalities, Health, Households and Housing**.

**Profiles** in Adobe Acrobat (pdf) format can be downloaded from the Derbyshire Observatory web site, which also provides interactive maps and charts - <http://observatory.derbyshire.gov.uk>

Version: 2.0