

Wormhill

Area type and code
Parish (E04002860)

Total dwellings

Total number of dwellings

2,923

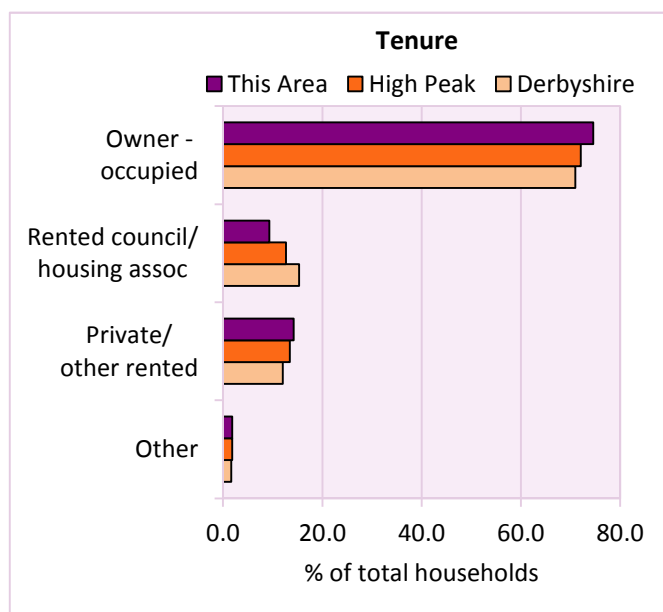
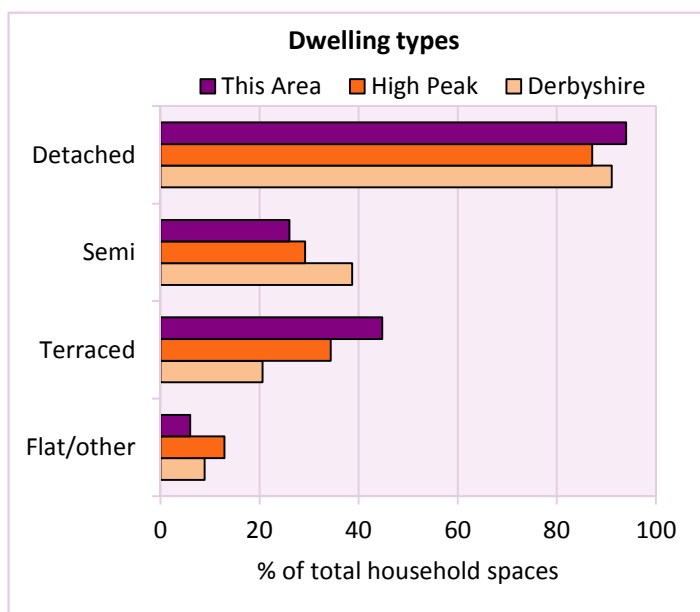
Table KS401EW

Dwelling type	Number of household spaces	% of total household spaces		
		This Area	High Peak	Derbyshire
Unshared dwellings				
House or bungalow:	2,679	91.5	87.1	91.1
- detached	970	33.1	23.5	31.8
- semi-detached	817	27.9	29.2	38.7
- terraced	892	30.5	34.4	20.6
Flat:	249	8.5	12.6	8.6
- purpose built	167	5.7	8.4	6.5
- part of converted or shared house	39	1.3	3.0	1.2
- in a commercial building	43	1.5	1.3	0.9
Caravan or temporary structure	0	0.0	0.2	0.3
Shared dwellings	1	0.0	0.0	0.0

Table KS401EW

Tenure	Number of households	% of total households		
		This Area	High Peak	Derbyshire
Owner - occupied	2,135	76.4	72.0	71.0
Shared ownership	9	0.3	0.6	0.4
Rented from council/housing association	244	8.7	12.7	15.3
Private/other rented	371	13.3	13.4	12.0
Living rent free	35	1.3	1.2	1.2
All households	2,794			

Table KS402EW



2011 Census: Housing Profile

Wormhill

Area type and code
Parish (E04002860)

Household spaces and occupancy	Number of household spaces	% of total household spaces		
		This Area	High Peak	Derbyshire
Occupied	2,794	95.4	95.4	95.8
Unoccupied	134	4.6	4.6	4.2
All household spaces	2,928	100.0	100.0	100.0

Table KS401EW

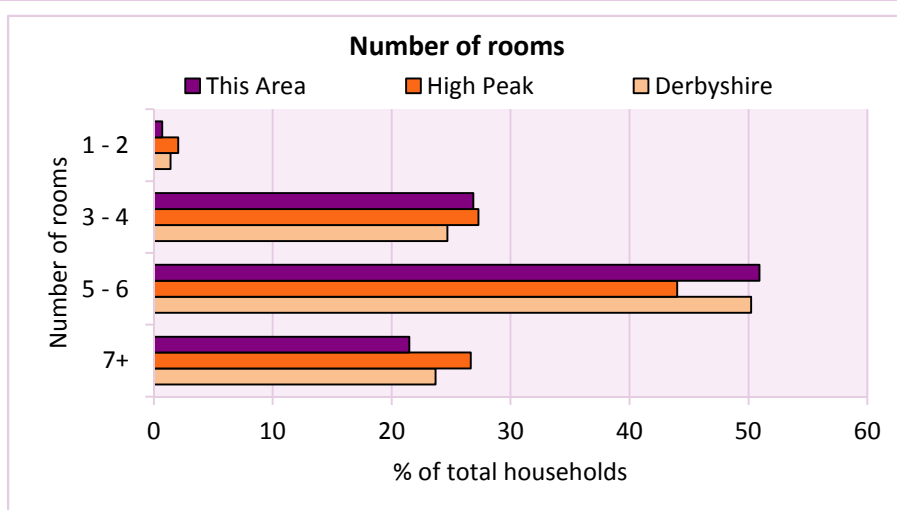
Accommodation

Households by number of rooms Number of rooms	Number of households	% of total households		
		This Area	High Peak	Derbyshire
1	7	0.3	0.3	0.2
2	25	0.9	1.8	1.2
3 to 4	711	25.4	27.3	24.7
5 to 6	1,142	40.9	44.0	50.2
7 to 8	584	20.9	19.4	17.5
9+	325	11.6	7.3	6.2
Average number of rooms per household		This Area	High Peak	Derbyshire
Average number of rooms per household		5.8	5.6	5.6
Average number of bedrooms per household		2.9	2.8	2.8

Tables KS403EW, QS407EW and QS411EW

Overcrowding and lack of amenities	Number of households	% of total households		
		This Area	High Peak	Derbyshire
Households which are:				
- overcrowded	89	3.2	4.8	3.7
- without central heating	58	2.1	2.3	2.0

Table KS403EW



For an **explanation** of the various terms used in these tables, please see the accompanying **Glossary**.

There is also a **Summary** profile, and there are other extension profiles covering the following topics:- **Population, Economic Activity, Equalities, Health, Households and Housing**.

Profiles in Adobe Acrobat (pdf) format can be downloaded from the Derbyshire Observatory web site, which also provides interactive maps and charts - <http://observatory.derbyshire.gov.uk>

Version: 2.0