

## Aston upon Trent

Area type and code  
Parish (E04002886)

### Total dwellings

Total number of dwellings

2,964

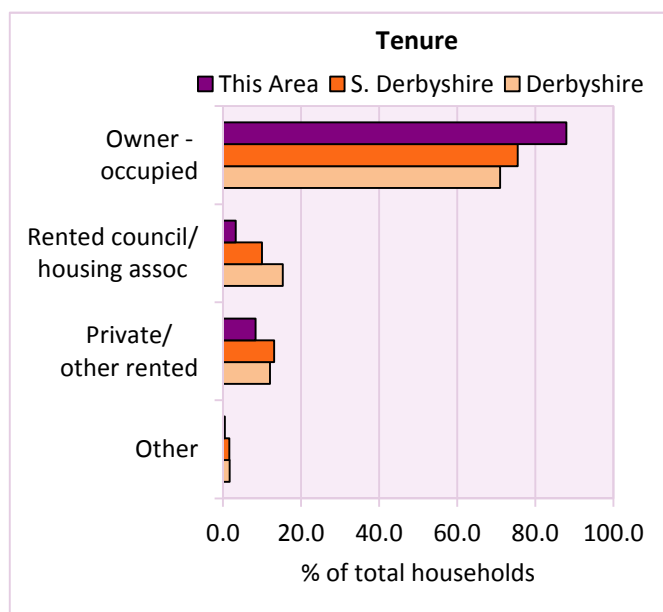
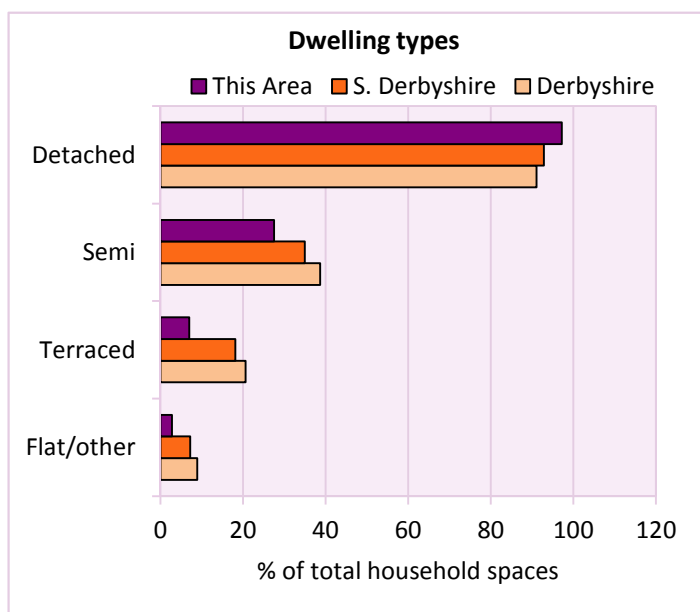
Table KS401EW

Dwelling type	Number of household spaces	% of total household spaces		
		This Area	N.E. Derbyshire	Derbyshire
<b>Unshared dwellings</b>				
House or bungalow:	2,842	95.9	93.4	91.1
- detached	1,830	61.7	36.4	31.8
- semi-detached	949	32.0	43.5	38.7
- terraced	63	2.1	13.4	20.6
Flat:	53	1.8	6.2	8.6
- purpose built	34	1.1	5.0	6.5
- part of converted or shared house	6	0.2	0.5	1.2
- in a commercial building	13	0.4	0.7	0.9
Caravan or temporary structure	69	2.3	0.5	0.3
Shared dwellings	0	0.0	0.0	0.0

Table KS401EW

Tenure	Number of households	% of total households		
		This Area	N.E. Derbyshire	Derbyshire
Owner - occupied	2,578	89.3	70.9	71.0
Shared ownership	2	0.1	0.4	0.4
Rented from council/housing association	119	4.1	20.4	15.3
Private/other rented	162	5.6	7.4	12.0
Living rent free	25	0.9	0.9	0.9
All households	2,886			

Table KS402EW



# 2011 Census: Housing Profile

## Aston upon Trent

Area type and code  
Parish (E04002886)

Household spaces and occupancy	Number of household spaces	% of total household spaces		
		This Area	N.E. Derbyshire	Derbyshire
Occupied	2,886	97.4	97.8	95.8
Unoccupied	78	2.6	2.2	4.2
All household spaces	2,964	100.0	100.0	100.0

Table KS401EW

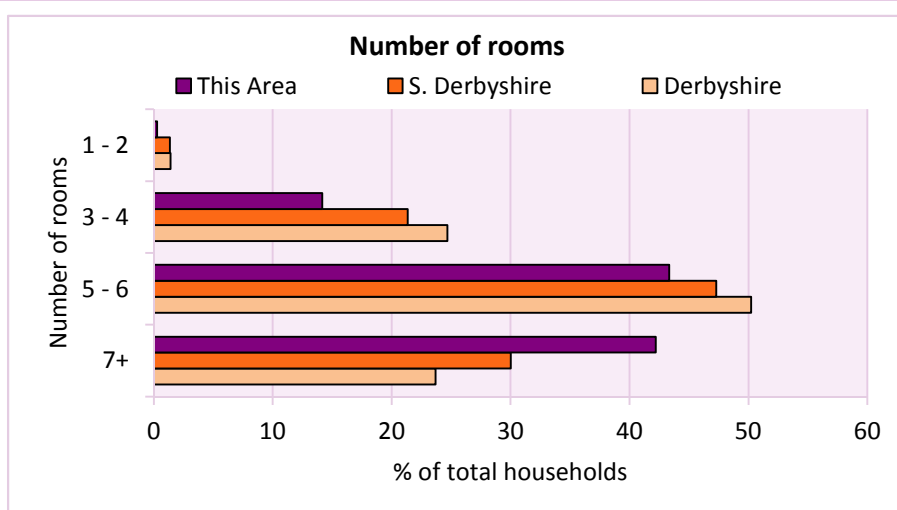
## Accommodation

Households by number of rooms Number of rooms	Number of households	% of total households		
		This Area	N.E. Derbyshire	Derbyshire
1	1	0.0	0.1	0.2
2	10	0.3	0.8	1.2
3 to 4	480	16.6	24.6	24.7
5 to 6	1,432	49.6	51.3	50.2
7 to 8	685	23.7	17.2	17.5
9+	278	9.6	6.0	6.2
Average number of rooms per household		This Area	N.E. Derbyshire	Derbyshire
Average number of rooms per household		6.0	5.6	5.6
Average number of bedrooms per household		3.0	2.8	2.8

Tables KS403EW, QS407EW and QS411EW

Overcrowding and lack of amenities	Number of households	% of total households		
		This Area	N.E. Derbyshire	Derbyshire
Households which are:				
- overcrowded	39	1.4	3.0	3.7
- without central heating	27	0.9	1.1	2.0

Table KS403EW



For an **explanation** of the various terms used in these tables, please see the accompanying **Glossary**.

There is also a **Summary** profile, and there are other extension profiles covering the following topics:- **Population, Economic Activity, Equalities, Health, Households and Housing**.

**Profiles** in Adobe Acrobat (pdf) format can be downloaded from the Derbyshire Observatory web site, which also provides interactive maps and charts - <http://observatory.derbyshire.gov.uk>

Version: 2.0