

Barrow upon Trent

Area type and code
Parish (E04002887)

Total dwellings

Total number of dwellings

720

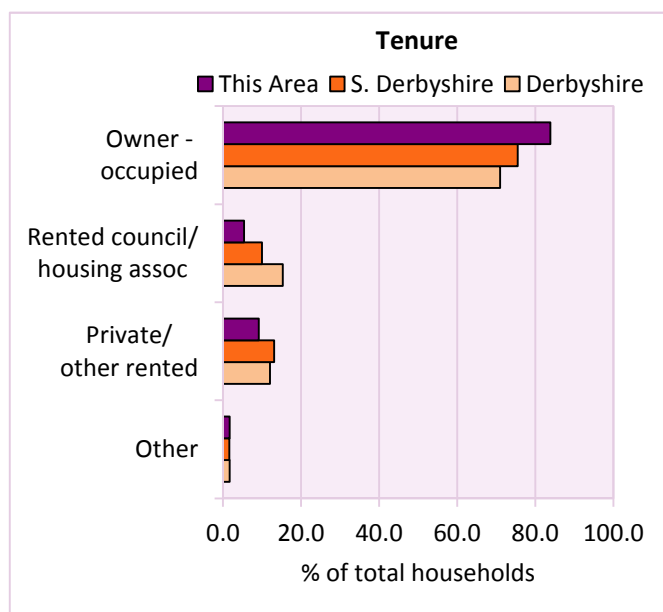
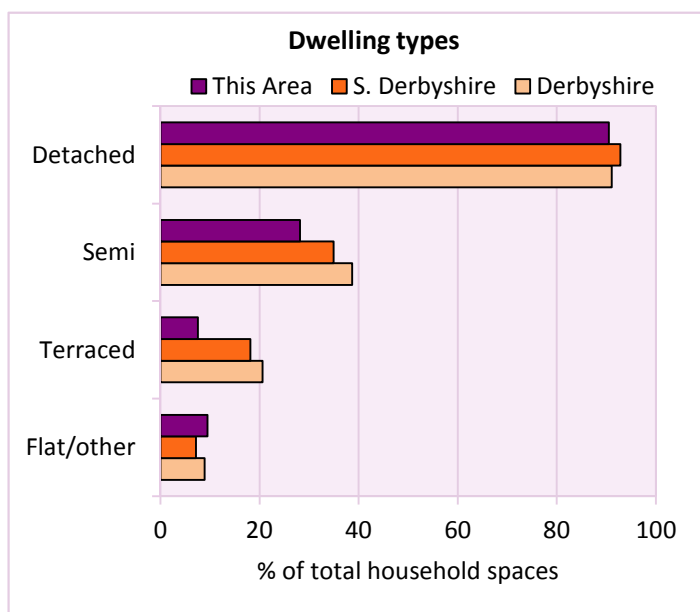
Table KS401EW

Dwelling type	Number of household spaces	% of total household spaces		
		This Area	S. Derbyshire	Derbyshire
Unshared dwellings				
House or bungalow:	700	97.2	92.8	91.1
- detached	452	62.8	39.8	31.8
- semi-detached	198	27.5	34.9	38.7
- terraced	50	6.9	18.1	20.6
Flat:	20	2.8	6.5	8.6
- purpose built	9	1.3	5.1	6.5
- part of converted or shared house	11	1.5	0.8	1.2
- in a commercial building	0	0.0	0.7	0.9
Caravan or temporary structure	0	0.0	0.7	0.3
Shared dwellings	0	0.0	0.0	0.0

Table KS401EW

Tenure	Number of households	% of total households		
		This Area	S. Derbyshire	Derbyshire
Owner - occupied	621	88.0	75.4	71.0
Shared ownership	0	0.0	0.3	0.4
Rented from council/housing association	23	3.3	9.9	15.3
Private/other rented	59	8.4	13.0	12.0
Living rent free	3	0.4	1.2	1.2
All households	706			

Table KS402EW



2011 Census: Housing Profile

Barrow upon Trent

Area type and code
Parish (E04002887)

Household spaces and occupancy	Number of household spaces	% of total household spaces		
		This Area	S. Derbyshire	Derbyshire
Occupied	706	98.1	96.6	95.8
Unoccupied	14	1.9	3.4	4.2
All household spaces	720	100.0	100.0	100.0

Table KS401EW

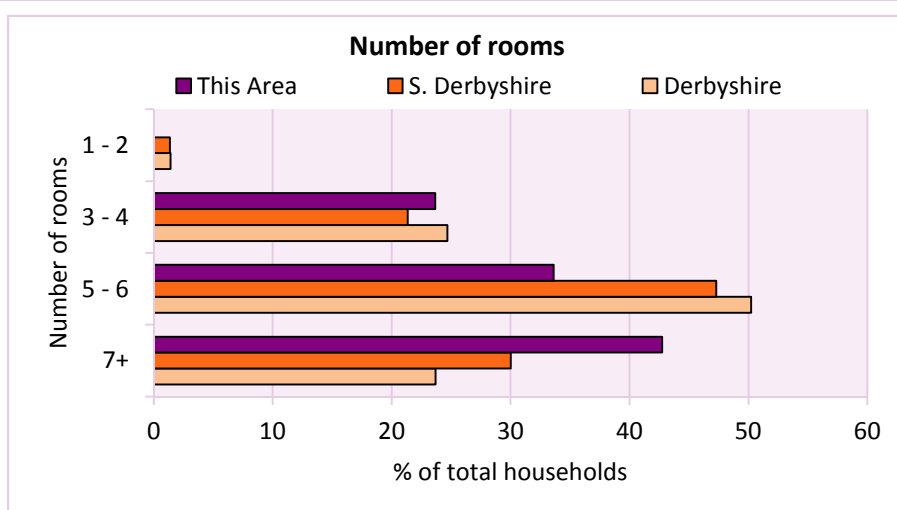
Accommodation

Households by number of rooms Number of rooms	Number of households	% of total households		
		This Area	S. Derbyshire	Derbyshire
1	0	0.0	0.2	0.2
2	2	0.3	1.2	1.2
3 to 4	100	14.2	21.3	24.7
5 to 6	306	43.3	47.3	50.2
7 to 8	223	31.6	21.3	17.5
9+	75	10.6	8.7	6.2
Average number of rooms per household		This Area	S. Derbyshire	Derbyshire
Average number of rooms per household		6.3	5.9	5.6
Average number of bedrooms per household		3.1	2.9	2.8

Tables KS403EW, QS407EW and QS411EW

Overcrowding and lack of amenities	Number of households	% of total households		
		This Area	S. Derbyshire	Derbyshire
Households which are:				
- overcrowded	6	0.8	3.2	3.7
- without central heating	8	1.1	2.0	2.0

Table KS403EW



For an **explanation** of the various terms used in these tables, please see the accompanying **Glossary**.

There is also a **Summary** profile, and there are other extension profiles covering the following topics:- **Population, Economic Activity, Equalities, Health, Households and Housing**.

Profiles in Adobe Acrobat (pdf) format can be downloaded from the Derbyshire Observatory web site, which also provides interactive maps and charts - <http://observatory.derbyshire.gov.uk>

Version: 2.0