

Church Broughton

Area type and code
Parish (E04002896)

Total dwellings

Total number of dwellings

797

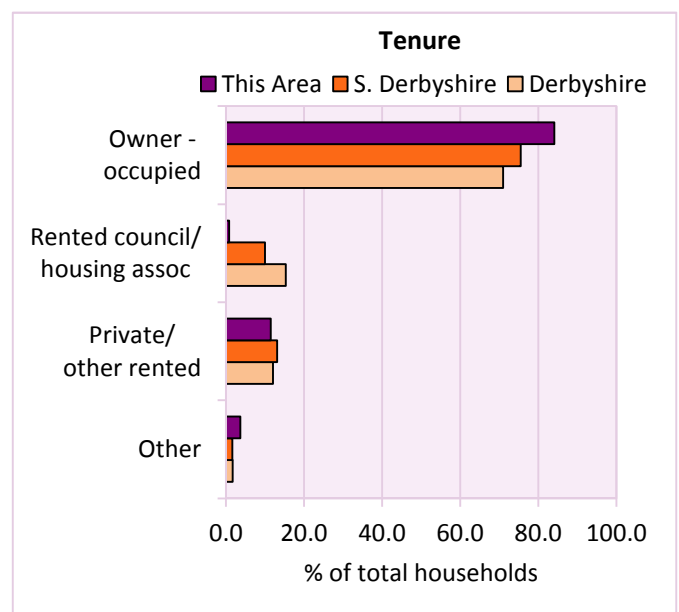
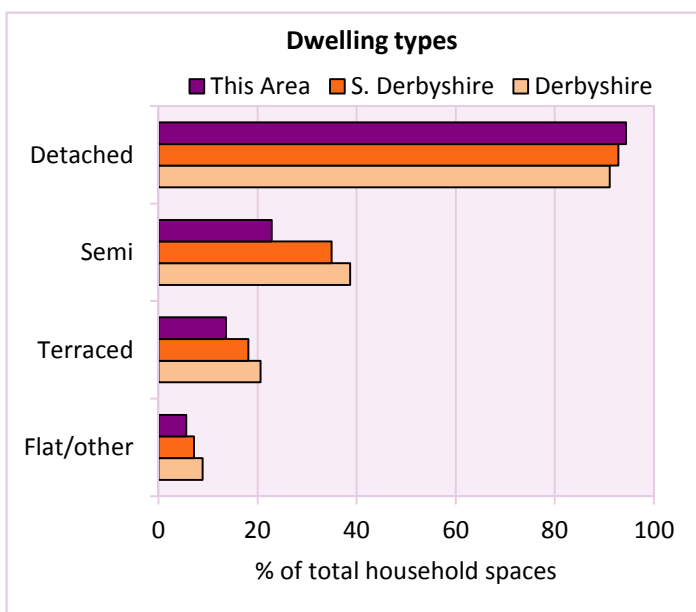
Table KS401EW

Dwelling type	Number of household spaces	% of total household spaces		
		This Area	S. Derbyshire	Derbyshire
Unshared dwellings				
House or bungalow:	739	92.7	92.8	91.1
- detached	274	34.4	39.8	31.8
- semi-detached	244	30.6	34.9	38.7
- terraced	221	27.7	18.1	20.6
Flat:	58	7.3	6.5	8.6
- purpose built	52	6.5	5.1	6.5
- part of converted or shared house	1	0.1	0.8	1.2
- in a commercial building	5	0.6	0.7	0.9
Caravan or temporary structure	0	0.0	0.7	0.3
Shared dwellings	0	0.0	0.0	0.0

Table KS401EW

Tenure	Number of households	% of total households		
		This Area	S. Derbyshire	Derbyshire
Owner - occupied	555	73.5	75.4	71.0
Shared ownership	3	0.4	0.3	0.4
Rented from council/housing association	63	8.3	9.9	15.3
Private/other rented	129	17.1	13.0	12.0
Living rent free	5	0.7	1.2	1.2
All households	755			

Table KS402EW



2011 Census: Housing Profile

Church Broughton

Area type and code
Parish (E04002896)

Household spaces and occupancy	Number of household spaces	% of total household spaces		
		This Area	S. Derbyshire	Derbyshire
Occupied	755	94.7	96.6	95.8
Unoccupied	42	5.3	3.4	4.2
All household spaces	797	100.0	100.0	100.0

Table KS401EW

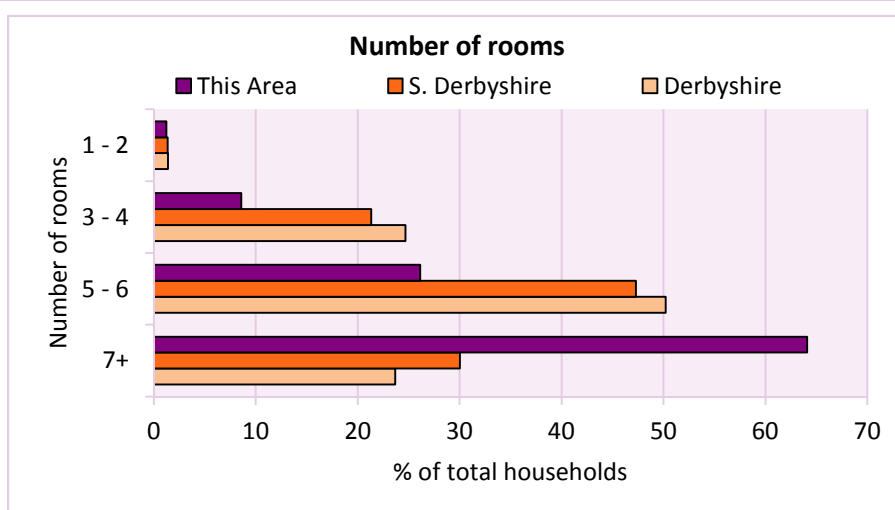
Accommodation

Households by number of rooms	Number of households	% of total households		
		This Area	S. Derbyshire	Derbyshire
Number of rooms				
1	1	0.1	0.2	0.2
2	13	1.7	1.2	1.2
3 to 4	137	18.1	21.3	24.7
5 to 6	393	52.1	47.3	50.2
7 to 8	172	22.8	21.3	17.5
9+	39	5.2	8.7	6.2
Average number of rooms per household		This Area	S. Derbyshire	Derbyshire
Average number of rooms per household		5.7	5.9	5.6
Average number of bedrooms per household		2.8	2.9	2.8

Tables KS403EW, QS407EW and QS411EW

Overcrowding and lack of amenities	Number of households	% of total households		
		This Area	S. Derbyshire	Derbyshire
Households which are:				
- overcrowded	25	3.3	3.2	3.7
- without central heating	14	1.9	2.0	2.0

Table KS403EW



For an **explanation** of the various terms used in these tables, please see the accompanying **Glossary**.

There is also a **Summary** profile, and there are other extension profiles covering the following topics:- **Population, Economic Activity, Equalities, Health, Households and Housing**.

Profiles in Adobe Acrobat (pdf) format can be downloaded from the Derbyshire Observatory web site, which also provides interactive maps and charts - <http://observatory.derbyshire.gov.uk>

Version: 2.0