

## Findern

Area type and code  
Parish (E04002903)

### Total dwellings

Total number of dwellings

1,180

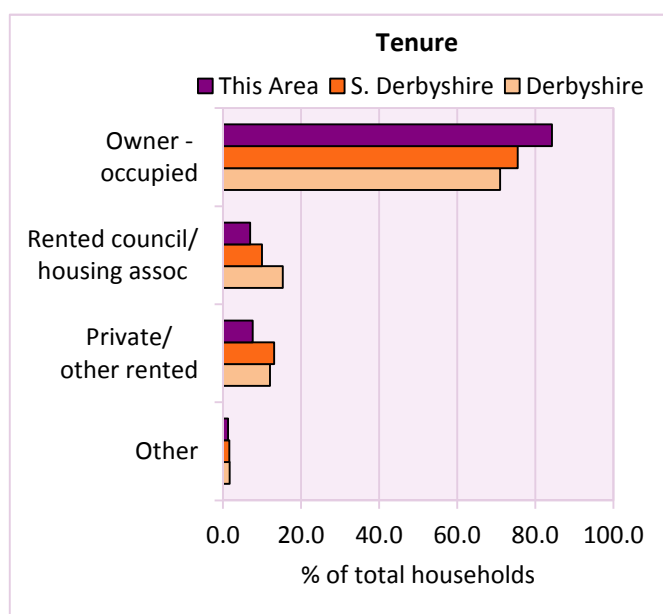
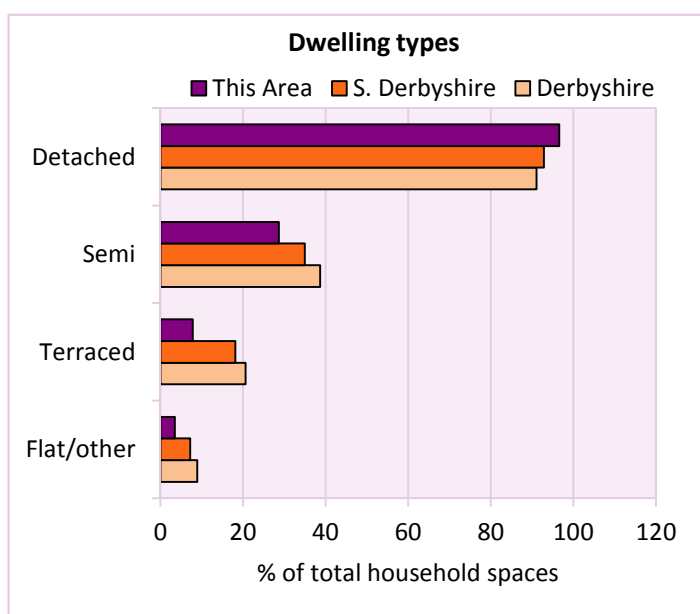
Table KS401EW

Dwelling type	Number of household spaces	% of total household spaces		
		This Area	S. Derbyshire	Derbyshire
<b>Unshared dwellings</b>				
House or bungalow:	1,089	92.3	92.8	91.1
- detached	613	51.9	39.8	31.8
- semi-detached	347	29.4	34.9	38.7
- terraced	129	10.9	18.1	20.6
Flat:	89	7.5	6.5	8.6
- purpose built	67	5.7	5.1	6.5
- part of converted or shared house	11	0.9	0.8	1.2
- in a commercial building	11	0.9	0.7	0.9
Caravan or temporary structure	2	0.2	0.7	0.3
Shared dwellings	0	0.0	0.0	0.0

Table KS401EW

Tenure	Number of households	% of total households		
		This Area	S. Derbyshire	Derbyshire
Owner - occupied	899	77.8	75.4	71.0
Shared ownership	2	0.2	0.3	0.4
Rented from council/housing association	109	9.4	9.9	15.3
Private/other rented	133	11.5	13.0	12.0
Living rent free	12	1.0	1.2	1.2
All households	1,155			

Table KS402EW



# 2011 Census: Housing Profile

## Findern

Area type and code  
Parish (E04002903)

Household spaces and occupancy	Number of household spaces	% of total household spaces		
		This Area	S. Derbyshire	Derbyshire
Occupied	1,155	97.9	96.6	95.8
Unoccupied	25	2.1	3.4	4.2
All household spaces	1,180	100.0	100.0	100.0

Table KS401EW

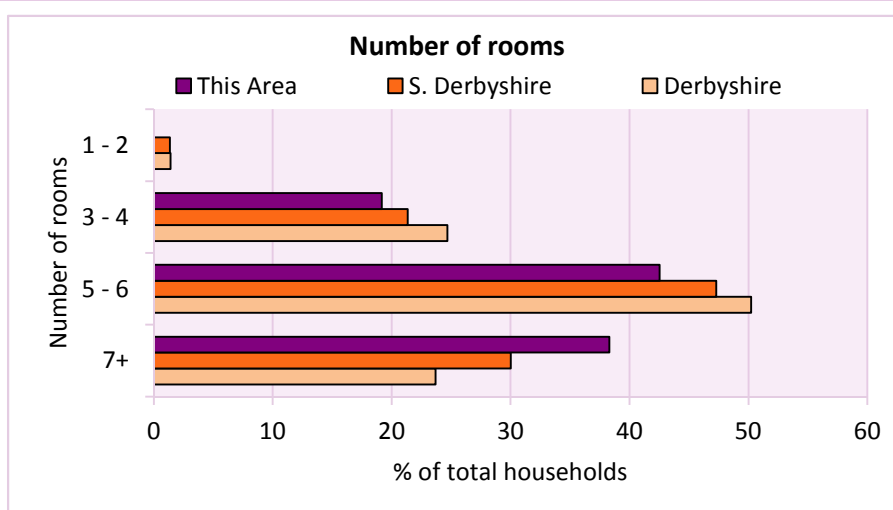
## Accommodation

Households by number of rooms Number of rooms	Number of households	% of total households		
		This Area	S. Derbyshire	Derbyshire
1	2	0.2	0.2	0.2
2	9	0.8	1.2	1.2
3 to 4	190	16.5	21.3	24.7
5 to 6	446	38.6	47.3	50.2
7 to 8	343	29.7	21.3	17.5
9+	165	14.3	8.7	6.2
Average number of rooms per household		This Area	S. Derbyshire	Derbyshire
Average number of rooms per household		6.3	5.9	5.6
Average number of bedrooms per household		3.2	2.9	2.8

Tables KS403EW, QS407EW and QS411EW

Overcrowding and lack of amenities	Number of households	% of total households		
		This Area	S. Derbyshire	Derbyshire
Households which are:				
- overcrowded	31	2.7	3.2	3.7
- without central heating	32	2.8	2.0	2.0

Table KS403EW



For an **explanation** of the various terms used in these tables, please see the accompanying **Glossary**.

There is also a **Summary** profile, and there are other extension profiles covering the following topics:- **Population, Economic Activity, Equalities, Health, Households and Housing**.

**Profiles** in Adobe Acrobat (pdf) format can be downloaded from the Derbyshire Observatory web site, which also provides interactive maps and charts - <http://observatory.derbyshire.gov.uk>

Version: 2.0