

Hilton

Area type and code
Parish (E04002908)

Total dwellings

Total number of dwellings

1,252

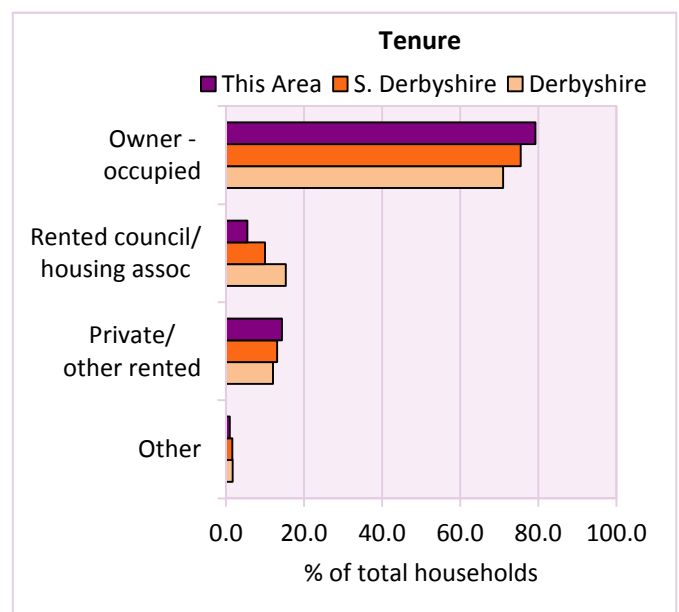
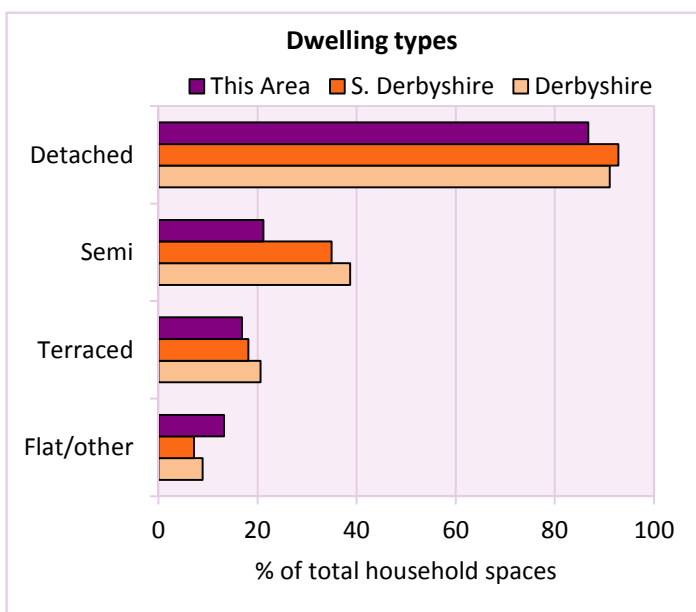
Table KS401EW

Dwelling type	Number of household spaces	% of total household spaces		
		This Area	S. Derbyshire	Derbyshire
Unshared dwellings				
House or bungalow:	1,209	96.6	92.8	91.1
- detached	407	32.5	39.8	31.8
- semi-detached	484	38.7	34.9	38.7
- terraced	318	25.4	18.1	20.6
Flat:	40	3.2	6.5	8.6
- purpose built	25	2.0	5.1	6.5
- part of converted or shared house	8	0.6	0.8	1.2
- in a commercial building	7	0.6	0.7	0.9
Caravan or temporary structure	3	0.2	0.7	0.3
Shared dwellings	0	0.0	0.0	0.0

Table KS401EW

Tenure	Number of households	% of total households		
		This Area	S. Derbyshire	Derbyshire
Owner - occupied	928	76.2	75.4	71.0
Shared ownership	5	0.4	0.3	0.4
Rented from council/housing association	110	9.0	9.9	15.3
Private/other rented	158	13.0	13.0	12.0
Living rent free	17	1.4	1.2	1.2
All households	1,218			

Table KS402EW



2011 Census: Housing Profile

Hilton

Area type and code
Parish (E04002908)

Household spaces and occupancy	Number of household spaces	% of total household spaces		
		This Area	S. Derbyshire	Derbyshire
Occupied	1,218	97.3	96.6	95.8
Unoccupied	34	2.7	3.4	4.2
All household spaces	1,252	100.0	100.0	100.0

Table KS401EW

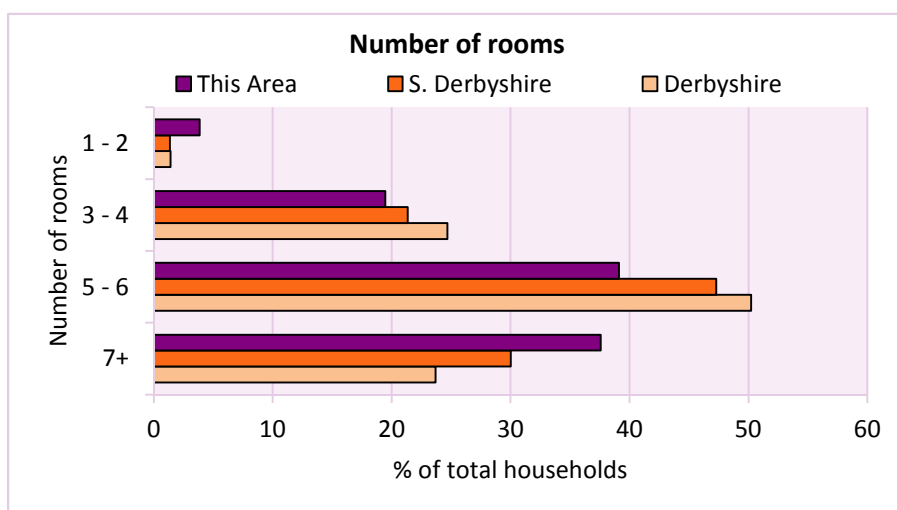
Accommodation

Households by number of rooms Number of rooms	Number of households	% of total households		
		This Area	S. Derbyshire	Derbyshire
1	2	0.2	0.2	0.2
2	17	1.4	1.2	1.2
3 to 4	326	26.8	21.3	24.7
5 to 6	624	51.2	47.3	50.2
7 to 8	190	15.6	21.3	17.5
9+	59	4.8	8.7	6.2
Average number of rooms per household		This Area	S. Derbyshire	Derbyshire
Average number of rooms per household		5.4	5.9	5.6
Average number of bedrooms per household		2.7	2.9	2.8

Tables KS403EW, QS407EW and QS411EW

Overcrowding and lack of amenities	Number of households	% of total households		
		This Area	S. Derbyshire	Derbyshire
Households which are:				
- overcrowded	38	3.1	3.2	3.7
- without central heating	40	3.3	2.0	2.0

Table KS403EW



For an **explanation** of the various terms used in these tables, please see the accompanying **Glossary**.

There is also a **Summary** profile, and there are other extension profiles covering the following topics:- **Population, Economic Activity, Equalities, Health, Households and Housing**.

Profiles in Adobe Acrobat (pdf) format can be downloaded from the Derbyshire Observatory web site, which also provides interactive maps and charts - <http://observatory.derbyshire.gov.uk>

Version: 2.0