

Linton

Area type and code
Parish (E04002911)

Total dwellings

Total number of dwellings

3,124

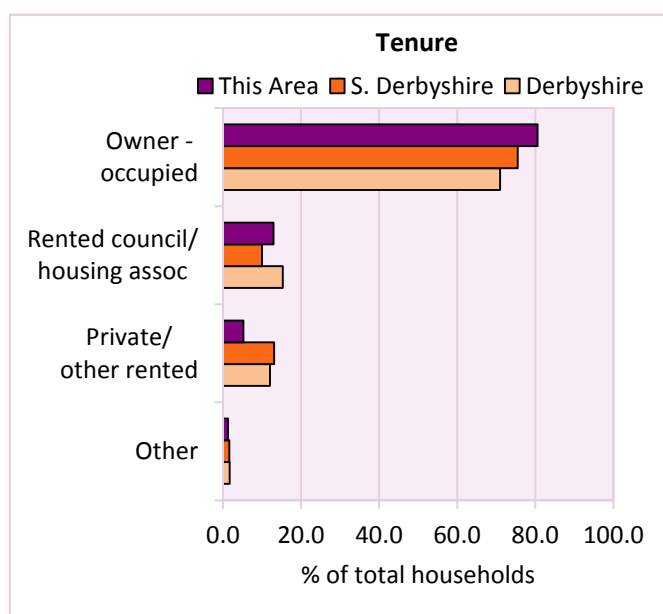
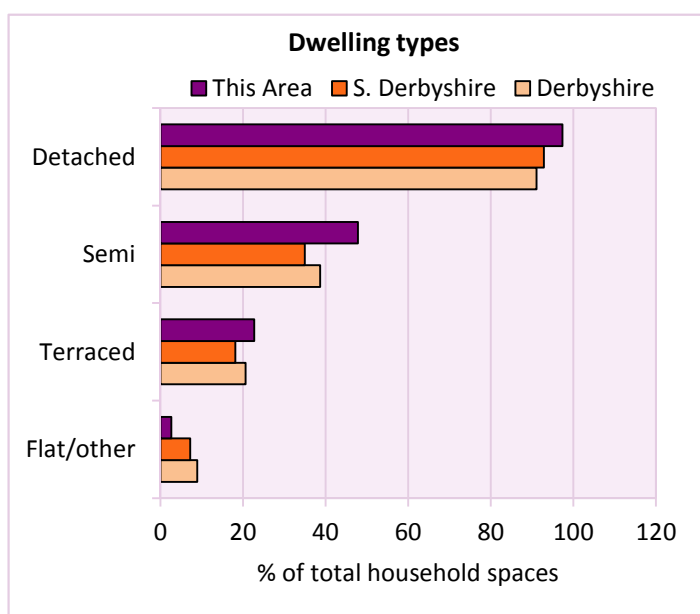
Table KS401EW

Dwelling type	Number of household spaces	% of total household spaces		
		This Area	S. Derbyshire	Derbyshire
Unshared dwellings				
House or bungalow:	2,710	86.7	92.8	91.1
- detached	1,521	48.7	39.8	31.8
- semi-detached	662	21.2	34.9	38.7
- terraced	527	16.9	18.1	20.6
Flat:	411	13.2	6.5	8.6
- purpose built	400	12.8	5.1	6.5
- part of converted or shared house	2	0.1	0.8	1.2
- in a commercial building	9	0.3	0.7	0.9
Caravan or temporary structure	3	0.1	0.7	0.3
Shared dwellings	0	0.0	0.0	0.0

Table KS401EW

Tenure	Number of households	% of total households		
		This Area	S. Derbyshire	Derbyshire
Owner - occupied	2,400	79.3	75.4	71.0
Shared ownership	16	0.5	0.3	0.4
Rented from council/housing association	166	5.5	9.9	15.3
Private/other rented	434	14.3	13.0	12.0
Living rent free	12	0.4	1.2	1.2
All households	3,028			

Table KS402EW



2011 Census: Housing Profile

Linton

Area type and code
Parish (E04002911)

Household spaces and occupancy	Number of household spaces	% of total household spaces		
		This Area	S. Derbyshire	Derbyshire
Occupied	3,028	96.9	96.6	95.8
Unoccupied	96	3.1	3.4	4.2
All household spaces	3,124	100.0	100.0	100.0

Table KS401EW

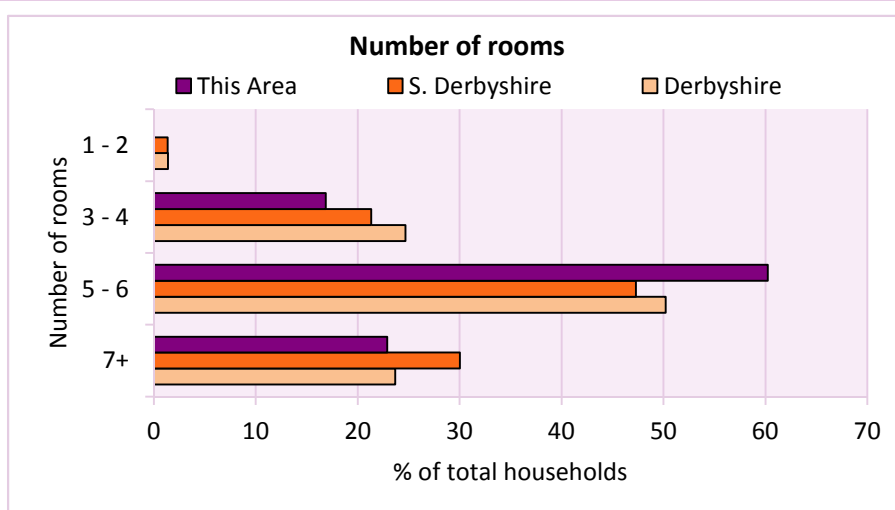
Accommodation

Households by number of rooms Number of rooms	Number of households	% of total households		
		This Area	S. Derbyshire	Derbyshire
1	20	0.7	0.2	0.2
2	97	3.2	1.2	1.2
3 to 4	589	19.5	21.3	24.7
5 to 6	1,184	39.1	47.3	50.2
7 to 8	765	25.3	21.3	17.5
9+	373	12.3	8.7	6.2
Average number of rooms per household		This Area	S. Derbyshire	Derbyshire
Average number of rooms per household		5.9	5.9	5.6
Average number of bedrooms per household		3.1	2.9	2.8

Tables KS403EW, QS407EW and QS411EW

Overcrowding and lack of amenities	Number of households	% of total households		
		This Area	S. Derbyshire	Derbyshire
Households which are:				
- overcrowded	177	5.8	3.2	3.7
- without central heating	33	1.1	2.0	2.0

Table KS403EW



For an **explanation** of the various terms used in these tables, please see the accompanying **Glossary**.

There is also a **Summary** profile, and there are other extension profiles covering the following topics:- **Population, Economic Activity, Equalities, Health, Households and Housing**.

Profiles in Adobe Acrobat (pdf) format can be downloaded from the Derbyshire Observatory web site, which also provides interactive maps and charts - <http://observatory.derbyshire.gov.uk>

Version: 2.0