

## Willington

Area type and code  
Parish (E04002933)

### Total dwellings

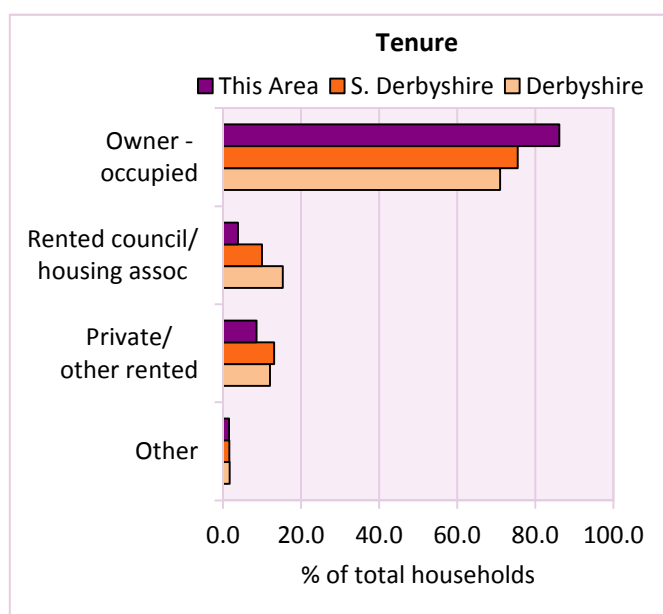
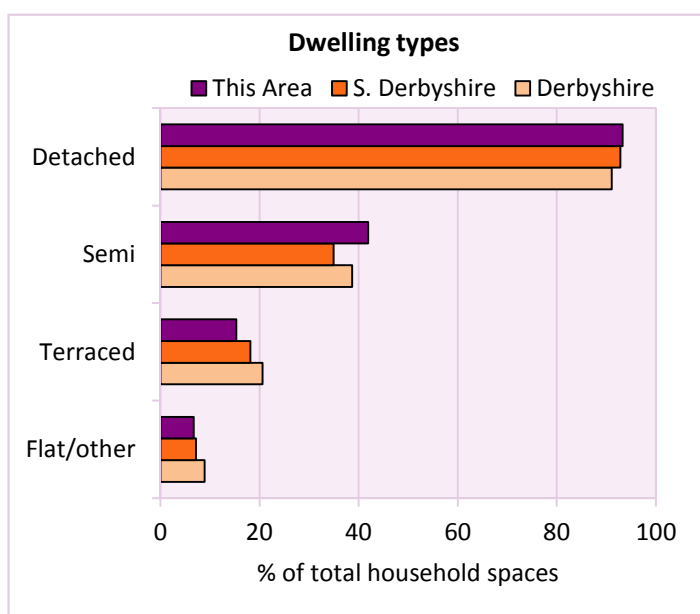
**Total number of dwellings** 1,224 Table KS401EW

Dwelling type	Number of household spaces	% of total household spaces		
		This Area	S. Derbyshire	Derbyshire
<b>Unshared dwellings</b>				
House or bungalow:	1,142	93.3	92.8	91.1
- detached	442	36.1	39.8	31.8
- semi-detached	513	41.9	34.9	38.7
- terraced	187	15.3	18.1	20.6
Flat:	32	2.6	6.5	8.6
- purpose built	14	1.1	5.1	6.5
- part of converted or shared house	8	0.7	0.8	1.2
- in a commercial building	10	0.8	0.7	0.9
Caravan or temporary structure	50	4.1	0.7	0.3
Shared dwellings	0	0.0	0.0	0.0

Table KS401EW

Tenure	Number of households	% of total households		
		This Area	S. Derbyshire	Derbyshire
Owner - occupied	1,034	86.1	75.4	71.0
Shared ownership	1	0.1	0.3	0.4
Rented from council/housing association	46	3.8	9.9	15.3
Private/other rented	103	8.6	13.0	12.0
Living rent free	17	1.4	1.2	1.2
All households	1,201			

Table KS402EW



# 2011 Census: Housing Profile

## Willington

Area type and code  
Parish (E04002933)

Household spaces and occupancy	Number of household spaces	% of total household spaces		
		This Area	S. Derbyshire	Derbyshire
Occupied	1,201	98.1	96.6	95.8
Unoccupied	23	1.9	3.4	4.2
All household spaces	1,224	100.0	100.0	100.0

Table KS401EW

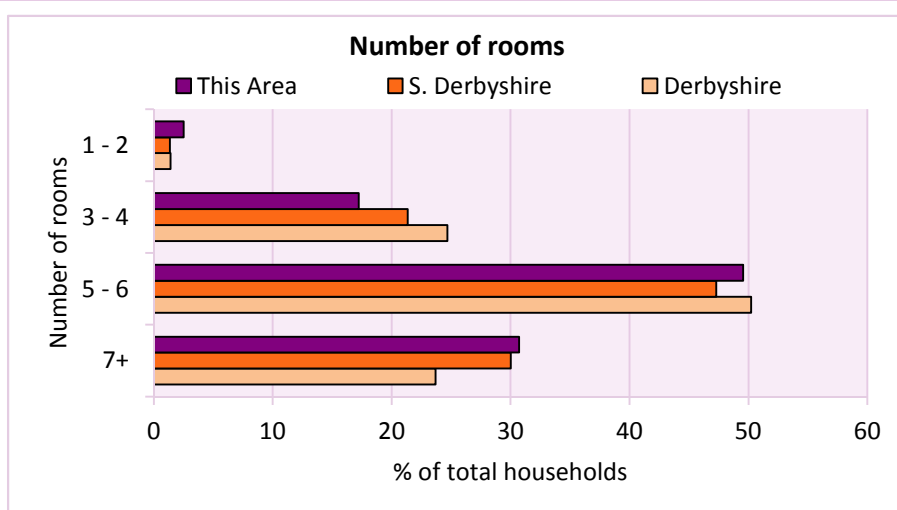
## Accommodation

Households by number of rooms	Number of households	% of total households		
		This Area	S. Derbyshire	Derbyshire
1	12	1.0	0.2	0.2
2	18	1.5	1.2	1.2
3 to 4	207	17.2	21.3	24.7
5 to 6	595	49.5	47.3	50.2
7 to 8	278	23.1	21.3	17.5
9+	91	7.6	8.7	6.2
Average number of rooms per household		This Area	S. Derbyshire	Derbyshire
Average number of rooms per household		5.8	5.9	5.6
Average number of bedrooms per household		2.9	2.9	2.8

Tables KS403EW, QS407EW and QS411EW

Overcrowding and lack of amenities	Number of households	% of total households		
		This Area	S. Derbyshire	Derbyshire
Households which are:				
- overcrowded	51	4.2	3.2	3.7
- without central heating	36	3.0	2.0	2.0

Table KS403EW



For an **explanation** of the various terms used in these tables, please see the accompanying **Glossary**.

There is also a **Summary** profile, and there are other extension profiles covering the following topics:- **Population, Economic Activity, Equalities, Health, Households and Housing**.

**Profiles** in Adobe Acrobat (pdf) format can be downloaded from the Derbyshire Observatory web site, which also provides interactive maps and charts - <http://observatory.derbyshire.gov.uk>

Version: 2.0