

Alfreton

Area type and code
Ward (E05003280)

Total dwellings

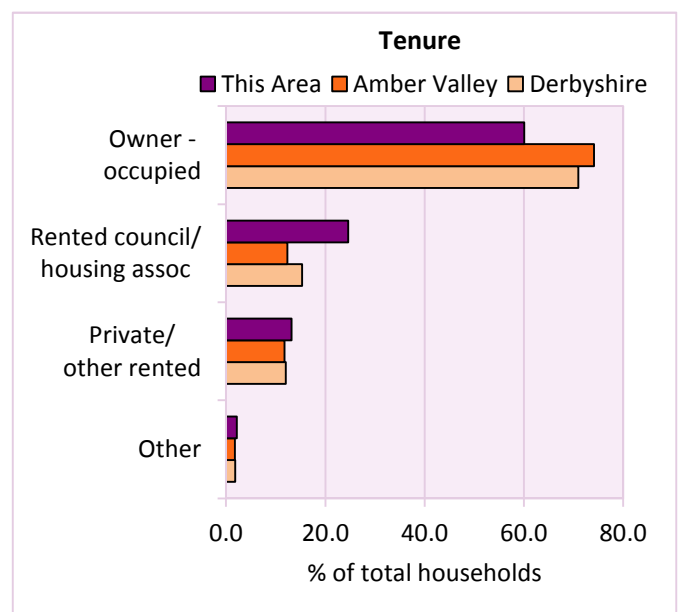
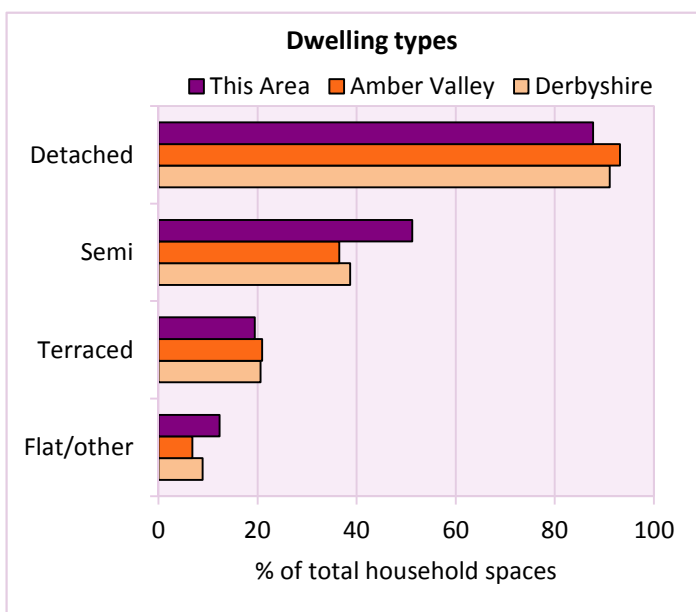
Total number of dwellings 3,655 Table KS401EW

Dwelling type	Number of household spaces	% of total household spaces		
		This Area	Amber Valley	Derbyshire
Unshared dwellings				
House or bungalow:	3,211	87.7	93.2	91.1
- detached	624	17.0	35.8	31.8
- semi-detached	1,875	51.2	36.5	38.7
- terraced	712	19.4	20.9	20.6
Flat:	449	12.3	6.7	8.6
- purpose built	357	9.8	4.8	6.5
- part of converted or shared house	45	1.2	0.9	1.2
- in a commercial building	47	1.3	0.9	0.9
Caravan or temporary structure	1	0.0	0.1	0.3
Shared dwellings	1	0.0	0.0	0.0

Table KS401EW

Tenure	Number of households	% of total households		
		This Area	Amber Valley	Derbyshire
Owner - occupied	2,113	60.0	74.1	71.0
Shared ownership	6	0.2	0.4	0.4
Rented from council/housing association	866	24.6	12.3	15.3
Private/other rented	465	13.2	11.8	12.0
Living rent free	70	2.0	1.4	1.4
All households	3,520			

Table KS402EW



2011 Census: Housing Profile

Alfreton

Area type and code
Ward (E05003280)

Household spaces and occupancy	Number of household spaces	% of total household spaces		
		This Area	Amber Valley	Derbyshire
Occupied	3,520	96.1	95.7	95.8
Unoccupied	141	3.9	4.3	4.2
All household spaces	3,661	100.0	100.0	100.0

Table KS401EW

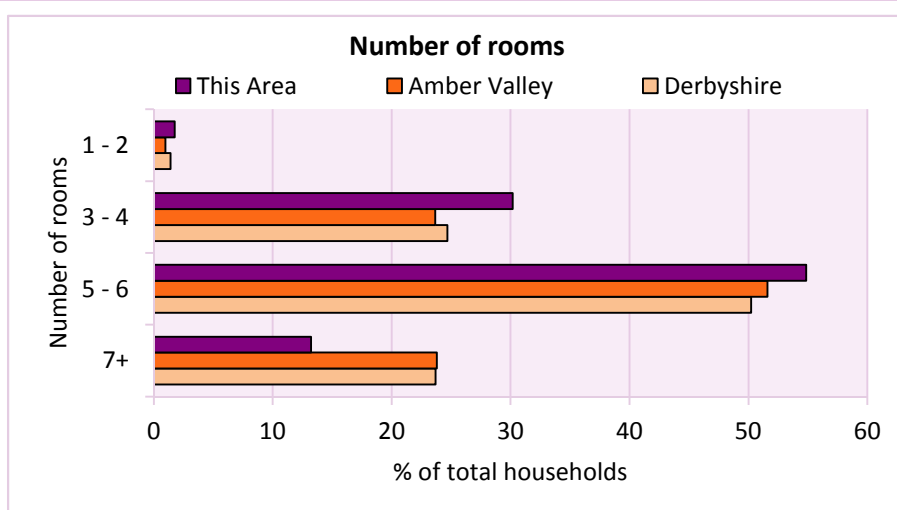
Accommodation

Households by number of rooms Number of rooms	Number of households	% of total households		
		This Area	Amber Valley	Derbyshire
1	5	0.1	0.1	0.2
2	57	1.6	0.9	1.2
3 to 4	1,062	30.2	23.7	24.7
5 to 6	1,931	54.9	51.6	50.2
7 to 8	394	11.2	17.5	17.5
9+	71	2.0	6.3	6.2
Average number of rooms per household		This Area	Amber Valley	Derbyshire
Average number of rooms per household		5.2	5.6	5.6
Average number of bedrooms per household		2.5	2.8	2.8

Tables KS403EW, QS407EW and QS411EW

Overcrowding and lack of amenities	Number of households	% of total households		
		This Area	Amber Valley	Derbyshire
Households which are:				
- overcrowded	179	5.1	3.2	3.7
- without central heating	75	2.1	2.2	2.0

Table KS403EW



For an **explanation** of the various terms used in these tables, please see the accompanying **Glossary**.

There is also a **Summary** profile, and there are other extension profiles covering the following topics:- **Population, Economic Activity, Equalities, Health, Households and Housing**.

Profiles in Adobe Acrobat (pdf) format can be downloaded from the Derbyshire Observatory web site, which also provides interactive maps and charts - <http://observatory.derbyshire.gov.uk>

Version: 2.0