

Alport

Area type and code
Ward (E05003281)

Total dwellings

Total number of dwellings

1,173

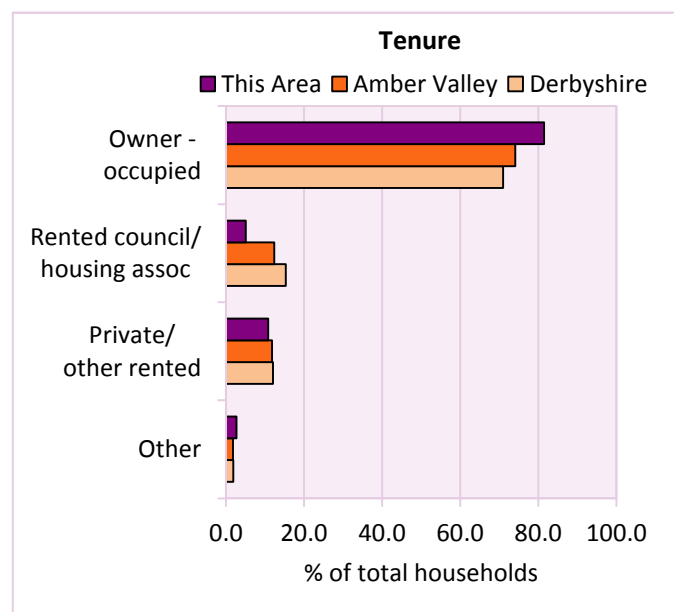
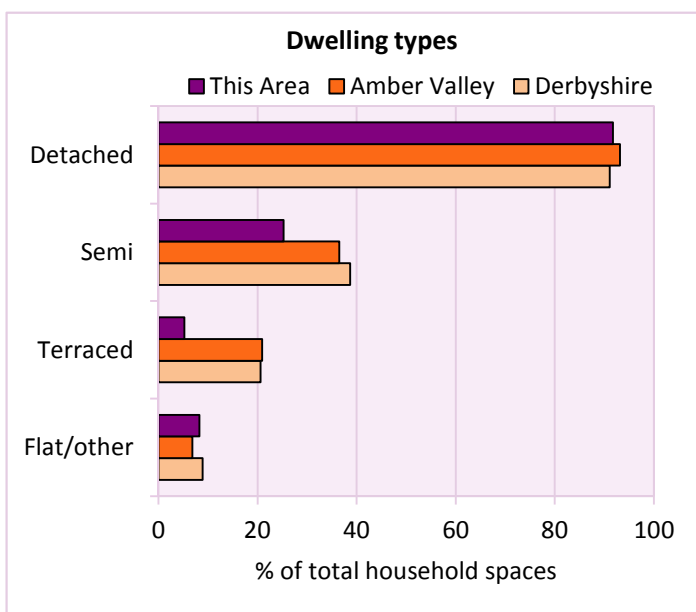
Table KS401EW

| Dwelling type | Number of household spaces | % of total household spaces | | |
|-------------------------------------|----------------------------|-----------------------------|--------------|------------|
| | | This Area | Amber Valley | Derbyshire |
| Unshared dwellings | | | | |
| House or bungalow: | 1,076 | 91.7 | 93.2 | 91.1 |
| - detached | 719 | 61.3 | 35.8 | 31.8 |
| - semi-detached | 296 | 25.2 | 36.5 | 38.7 |
| - terraced | 61 | 5.2 | 20.9 | 20.6 |
| Flat: | 46 | 3.9 | 6.7 | 8.6 |
| - purpose built | 22 | 1.9 | 4.8 | 6.5 |
| - part of converted or shared house | 9 | 0.8 | 0.9 | 1.2 |
| - in a commercial building | 15 | 1.3 | 0.9 | 0.9 |
| Caravan or temporary structure | 51 | 4.3 | 0.1 | 0.3 |
| Shared dwellings | 0 | 0.0 | 0.0 | 0.0 |

Table KS401EW

| Tenure | Number of households | % of total households | | |
|---|----------------------|-----------------------|--------------|------------|
| | | This Area | Amber Valley | Derbyshire |
| Owner - occupied | 875 | 81.5 | 74.1 | 71.0 |
| Shared ownership | 10 | 0.9 | 0.4 | 0.4 |
| Rented from council/housing association | 54 | 5.0 | 12.3 | 15.3 |
| Private/other rented | 116 | 10.8 | 11.8 | 12.0 |
| Living rent free | 19 | 1.8 | 1.4 | 1.4 |
| All households | 1,074 | | | |

Table KS402EW



2011 Census: Housing Profile

Alport

Area type and code
Ward (E05003281)

| Household spaces and occupancy | Number of household spaces | % of total household spaces | | |
|--------------------------------|----------------------------|-----------------------------|--------------|------------|
| | | This Area | Amber Valley | Derbyshire |
| Occupied | 1,074 | 91.6 | 95.7 | 95.8 |
| Unoccupied | 99 | 8.4 | 4.3 | 4.2 |
| All household spaces | 1,173 | 100.0 | 100.0 | 100.0 |

Table KS401EW

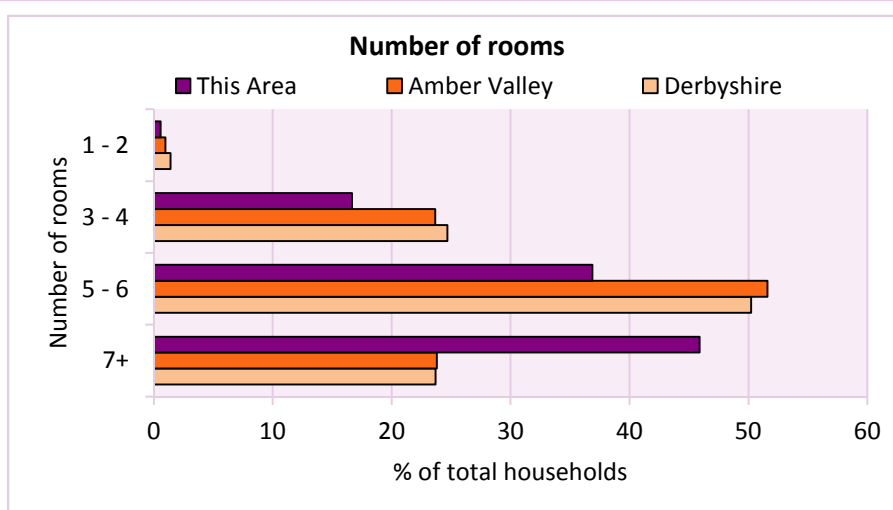
Accommodation

| Households by number of rooms Number of rooms | Number of households | % of total households | | |
|--|----------------------|-----------------------|--------------|------------|
| | | This Area | Amber Valley | Derbyshire |
| 1 | 1 | 0.1 | 0.1 | 0.2 |
| 2 | 5 | 0.5 | 0.9 | 1.2 |
| 3 to 4 | 179 | 16.7 | 23.7 | 24.7 |
| 5 to 6 | 396 | 36.9 | 51.6 | 50.2 |
| 7 to 8 | 268 | 25.0 | 17.5 | 17.5 |
| 9+ | 225 | 20.9 | 6.3 | 6.2 |
| Average number of rooms per household | | This Area | Amber Valley | Derbyshire |
| Average number of rooms per household | | 6.7 | 5.6 | 5.6 |
| Average number of bedrooms per household | | 3.1 | 2.8 | 2.8 |

Tables KS403EW, QS407EW and QS411EW

| Overcrowding and lack of amenities | Number of households | % of total households | | |
|------------------------------------|----------------------|-----------------------|--------------|------------|
| | | This Area | Amber Valley | Derbyshire |
| Households which are: | | | | |
| - overcrowded | 26 | 2.4 | 3.2 | 3.7 |
| - without central heating | 26 | 2.4 | 2.2 | 2.0 |

Table KS403EW



For an **explanation** of the various terms used in these tables, please see the accompanying **Glossary**.

There is also a **Summary** profile, and there are other extension profiles covering the following topics:- **Population, Economic Activity, Equalities, Health, Households and Housing**.

Profiles in Adobe Acrobat (pdf) format can be downloaded from the Derbyshire Observatory web site, which also provides interactive maps and charts - <http://observatory.derbyshire.gov.uk>

Version: 2.0