

Belper Central

Area type and code
Ward (E05003282)

Total dwellings

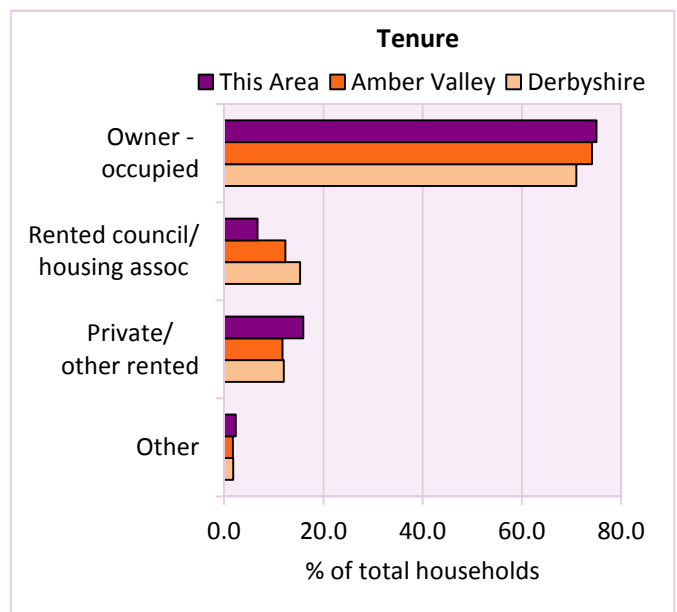
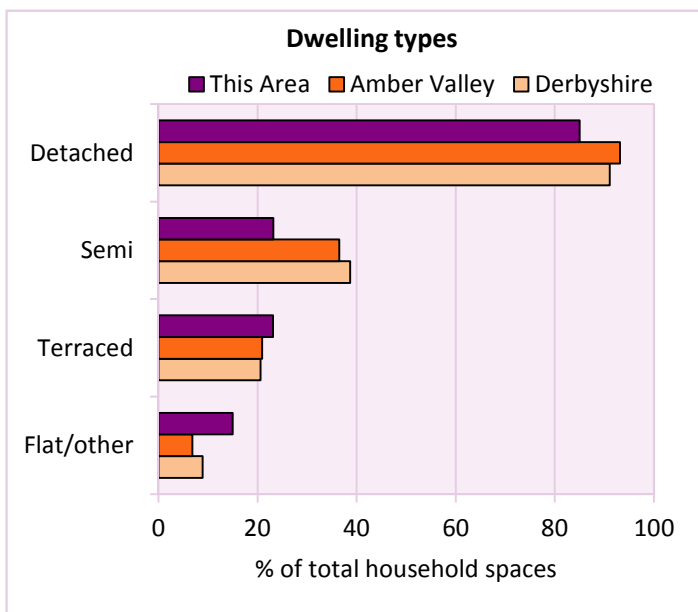
Total number of dwellings 2,618 Table KS401EW

Dwelling type	Number of household spaces	% of total household spaces		
		This Area	Amber Valley	Derbyshire
Unshared dwellings				
House or bungalow:	2,226	85.0	93.2	91.1
- detached	1,013	38.7	35.8	31.8
- semi-detached	607	23.2	36.5	38.7
- terraced	606	23.1	20.9	20.6
Flat:	392	15.0	6.7	8.6
- purpose built	217	8.3	4.8	6.5
- part of converted or shared house	80	3.1	0.9	1.2
- in a commercial building	95	3.6	0.9	0.9
Caravan or temporary structure	0	0.0	0.1	0.3
Shared dwellings	0	0.0	0.0	0.0

Table KS401EW

Tenure	Number of households	% of total households		
		This Area	Amber Valley	Derbyshire
Owner - occupied	1,802	75.0	74.1	71.0
Shared ownership	27	1.1	0.4	0.4
Rented from council/housing association	162	6.7	12.3	15.3
Private/other rented	383	15.9	11.8	12.0
Living rent free	29	1.2	1.4	1.4
All households	2,403			

Table KS402EW



2011 Census: Housing Profile

Belper Central

Area type and code
Ward (E05003282)

Household spaces and occupancy	Number of household spaces	% of total household spaces		
		This Area	Amber Valley	Derbyshire
Occupied	2,403	91.8	95.7	95.8
Unoccupied	215	8.2	4.3	4.2
All household spaces	2,618	100.0	100.0	100.0

Table KS401EW

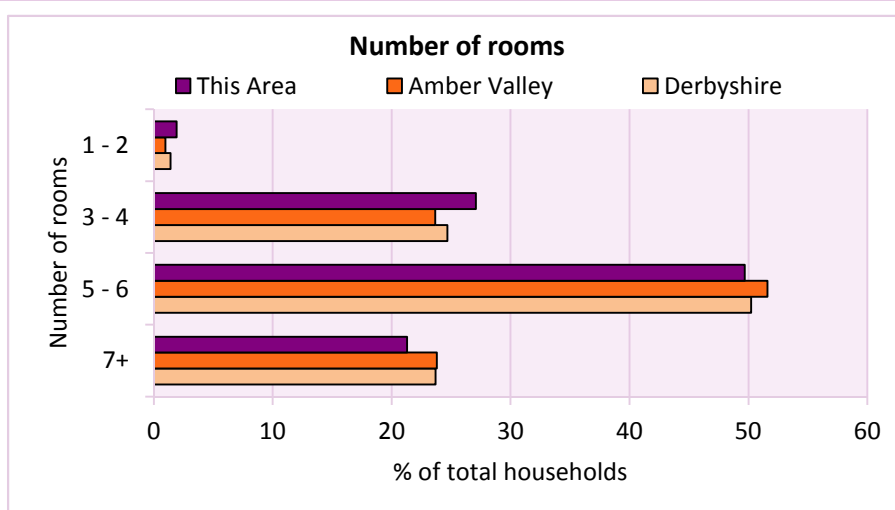
Accommodation

Households by number of rooms Number of rooms	Number of households	% of total households		
		This Area	Amber Valley	Derbyshire
1	15	0.6	0.1	0.2
2	31	1.3	0.9	1.2
3 to 4	651	27.1	23.7	24.7
5 to 6	1,194	49.7	51.6	50.2
7 to 8	398	16.6	17.5	17.5
9+	114	4.7	6.3	6.2
Average number of rooms per household		This Area	Amber Valley	Derbyshire
Average number of rooms per household		5.4	5.6	5.6
Average number of bedrooms per household		2.7	2.8	2.8

Tables KS403EW, QS407EW and QS411EW

Overcrowding and lack of amenities	Number of households	% of total households		
		This Area	Amber Valley	Derbyshire
Households which are:				
- overcrowded	93	3.9	3.2	3.7
- without central heating	87	3.6	2.2	2.0

Table KS403EW



For an **explanation** of the various terms used in these tables, please see the accompanying **Glossary**.

There is also a **Summary** profile, and there are other extension profiles covering the following topics:- **Population, Economic Activity, Equalities, Health, Households and Housing**.

Profiles in Adobe Acrobat (pdf) format can be downloaded from the Derbyshire Observatory web site, which also provides interactive maps and charts - <http://observatory.derbyshire.gov.uk>

Version: 2.0