

Belper North

Area type and code
Ward (E05003284)

Total dwellings

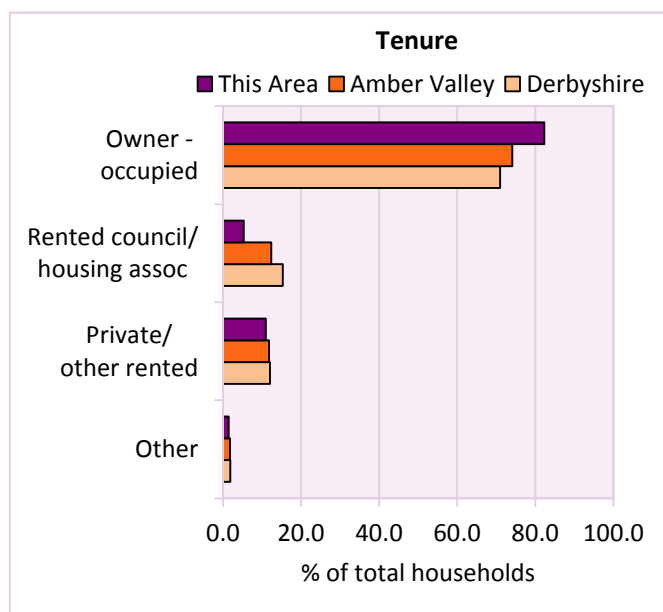
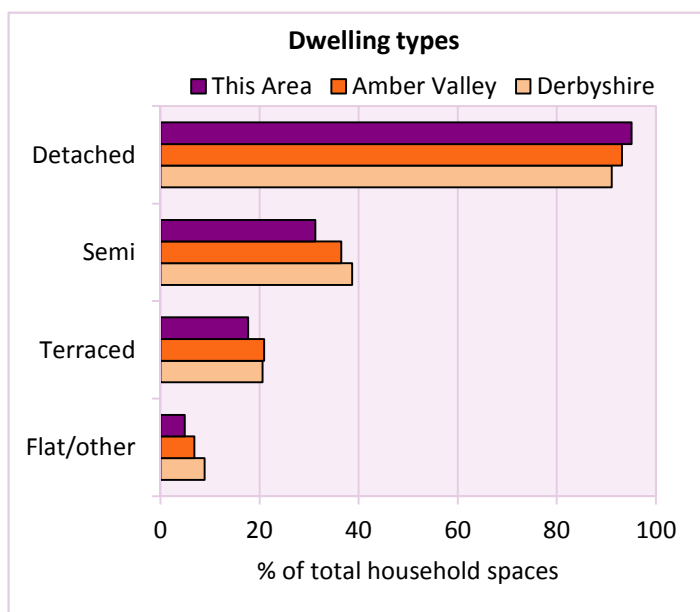
Total number of dwellings 2,246 Table KS401EW

Dwelling type	Number of household spaces	% of total household spaces		
		This Area	Amber Valley	Derbyshire
Unshared dwellings				
House or bungalow:	2,136	95.1	93.2	91.1
- detached	1,037	46.2	35.8	31.8
- semi-detached	702	31.3	36.5	38.7
- terraced	397	17.7	20.9	20.6
Flat:	110	4.9	6.7	8.6
- purpose built	86	3.8	4.8	6.5
- part of converted or shared house	19	0.8	0.9	1.2
- in a commercial building	5	0.2	0.9	0.9
Caravan or temporary structure	0	0.0	0.1	0.3
Shared dwellings	0	0.0	0.0	0.0

Table KS401EW

Tenure	Number of households	% of total households		
		This Area	Amber Valley	Derbyshire
Owner - occupied	1,767	82.3	74.1	71.0
Shared ownership	4	0.2	0.4	0.4
Rented from council/housing association	114	5.3	12.3	15.3
Private/other rented	235	10.9	11.8	12.0
Living rent free	27	1.3	1.4	1.4
All households	2,147			

Table KS402EW



2011 Census: Housing Profile

Belper North

Area type and code
Ward (E05003284)

Household spaces and occupancy	Number of household spaces	% of total household spaces		
		This Area	Amber Valley	Derbyshire
Occupied	2,147	95.6	95.7	95.8
Unoccupied	99	4.4	4.3	4.2
All household spaces	2,246	100.0	100.0	100.0

Table KS401EW

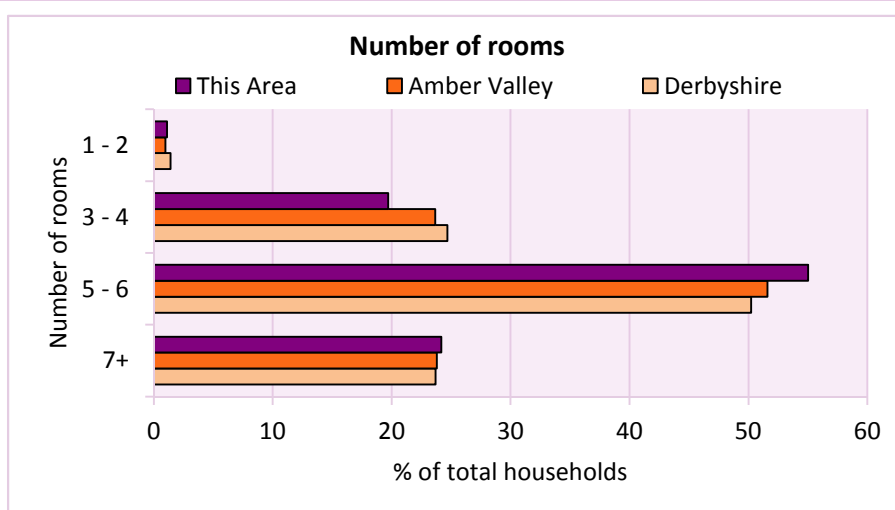
Accommodation

Households by number of rooms	Number of households	% of total households		
		This Area	Amber Valley	Derbyshire
1	5	0.2	0.1	0.2
2	19	0.9	0.9	1.2
3 to 4	423	19.7	23.7	24.7
5 to 6	1,181	55.0	51.6	50.2
7 to 8	389	18.1	17.5	17.5
9+	130	6.1	6.3	6.2
Average number of rooms per household		This Area	Amber Valley	Derbyshire
Average number of rooms per household		5.7	5.6	5.6
Average number of bedrooms per household		2.8	2.8	2.8

Tables KS403EW, QS407EW and QS411EW

Overcrowding and lack of amenities	Number of households	% of total households		
		This Area	Amber Valley	Derbyshire
Households which are:				
- overcrowded	51	2.4	3.2	3.7
- without central heating	55	2.6	2.2	2.0

Table KS403EW



For an **explanation** of the various terms used in these tables, please see the accompanying **Glossary**.

There is also a **Summary** profile, and there are other extension profiles covering the following topics:- **Population, Economic Activity, Equalities, Health, Households and Housing**.

Profiles in Adobe Acrobat (pdf) format can be downloaded from the Derbyshire Observatory web site, which also provides interactive maps and charts - <http://observatory.derbyshire.gov.uk>

Version: 2.0