

Crich

Area type and code
Ward (E05003287)

Total dwellings

Total number of dwellings

1,150

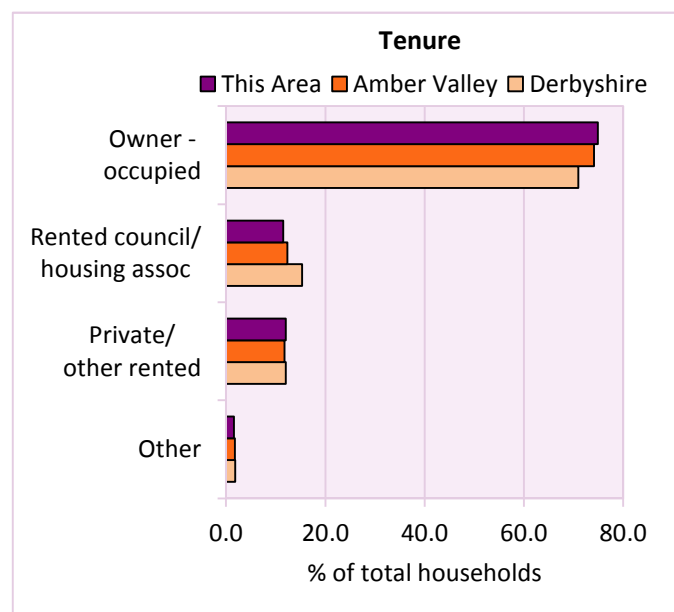
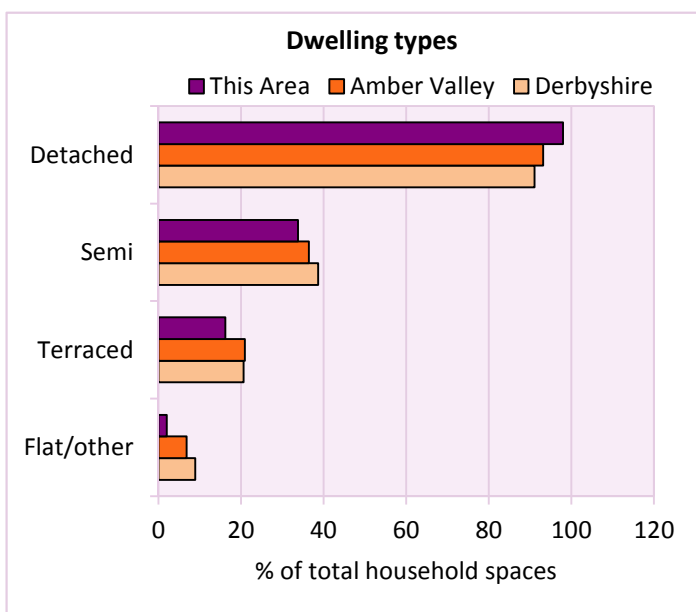
Table KS401EW

Dwelling type	Number of household spaces	% of total household spaces		
		This Area	Amber Valley	Derbyshire
Unshared dwellings				
House or bungalow:	1,127	98.0	93.2	91.1
- detached	552	48.0	35.8	31.8
- semi-detached	389	33.8	36.5	38.7
- terraced	186	16.2	20.9	20.6
Flat:	19	1.7	6.7	8.6
- purpose built	3	0.3	4.8	6.5
- part of converted or shared house	11	1.0	0.9	1.2
- in a commercial building	5	0.4	0.9	0.9
Caravan or temporary structure	4	0.3	0.1	0.3
Shared dwellings	0	0.0	0.0	0.0

Table KS401EW

Tenure	Number of households	% of total households		
		This Area	Amber Valley	Derbyshire
Owner - occupied	795	74.9	74.1	71.0
Shared ownership	1	0.1	0.4	0.4
Rented from council/housing association	122	11.5	12.3	15.3
Private/other rented	128	12.1	11.8	12.0
Living rent free	16	1.5	1.4	1.4
All households	1,062			

Table KS402EW



2011 Census: Housing Profile

Crich

Area type and code
Ward (E05003287)

Household spaces and occupancy	Number of household spaces	% of total household spaces		
		This Area	Amber Valley	Derbyshire
Occupied	1,062	92.3	95.7	95.8
Unoccupied	88	7.7	4.3	4.2
All household spaces	1,150	100.0	100.0	100.0

Table KS401EW

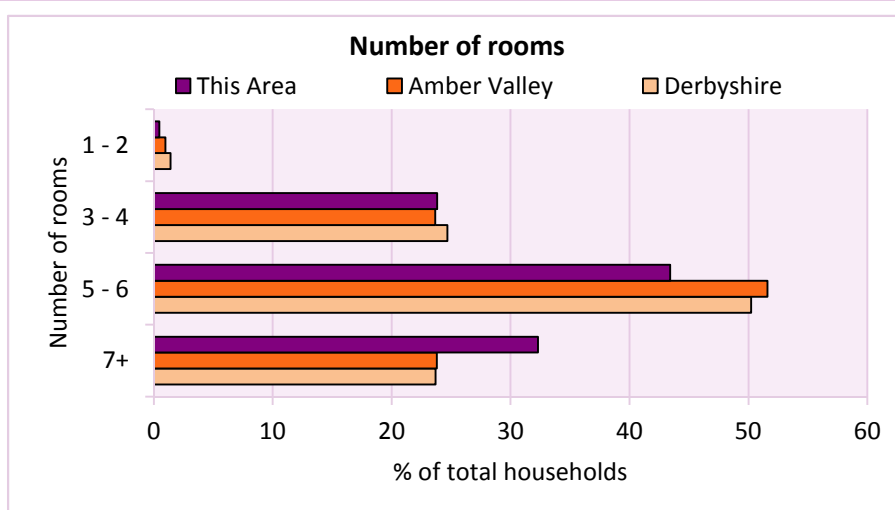
Accommodation

Households by number of rooms Number of rooms	Number of households	% of total households		
		This Area	Amber Valley	Derbyshire
1	1	0.1	0.1	0.2
2	4	0.4	0.9	1.2
3 to 4	253	23.8	23.7	24.7
5 to 6	461	43.4	51.6	50.2
7 to 8	232	21.8	17.5	17.5
9+	111	10.5	6.3	6.2
Average number of rooms per household		This Area	Amber Valley	Derbyshire
Average number of rooms per household		6.0	5.6	5.6
Average number of bedrooms per household		2.8	2.8	2.8

Tables KS403EW, QS407EW and QS411EW

Overcrowding and lack of amenities	Number of households	% of total households		
		This Area	Amber Valley	Derbyshire
Households which are:				
- overcrowded	22	2.1	3.2	3.7
- without central heating	37	3.5	2.2	2.0

Table KS403EW



For an **explanation** of the various terms used in these tables, please see the accompanying **Glossary**.

There is also a **Summary** profile, and there are other extension profiles covering the following topics:- **Population, Economic Activity, Equalities, Health, Households and Housing**.

Profiles in Adobe Acrobat (pdf) format can be downloaded from the Derbyshire Observatory web site, which also provides interactive maps and charts - <http://observatory.derbyshire.gov.uk>

Version: 2.0