

Heage and Ambergate

Area type and code
Ward (E05003289)

Total dwellings

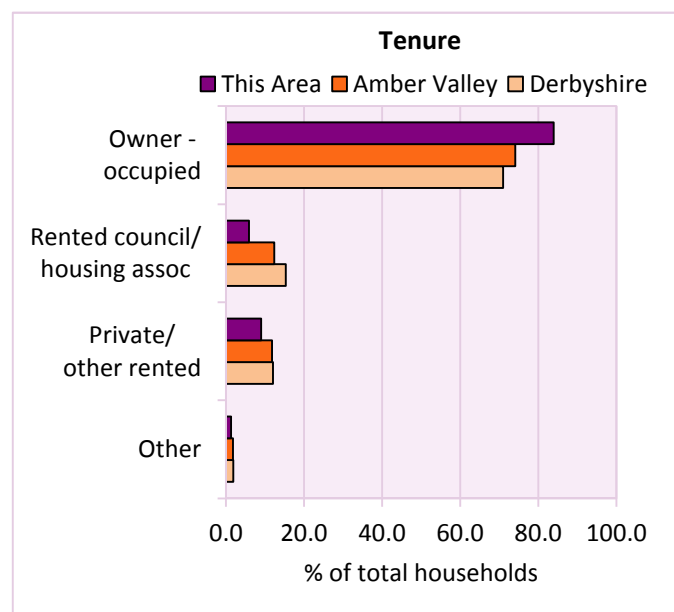
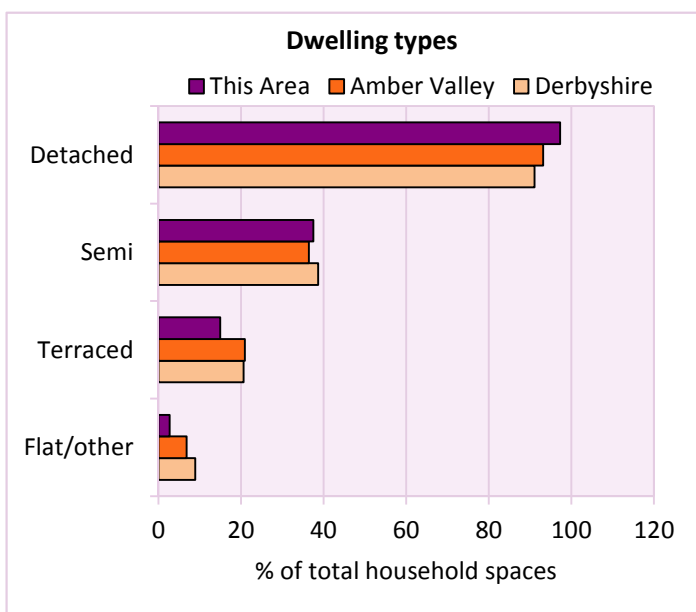
Total number of dwellings 2,216 Table KS401EW

Dwelling type	Number of household spaces	% of total household spaces		
		This Area	Amber Valley	Derbyshire
Unshared dwellings				
House or bungalow:	2,156	97.3	93.2	91.1
- detached	994	44.9	35.8	31.8
- semi-detached	831	37.5	36.5	38.7
- terraced	331	14.9	20.9	20.6
Flat:	58	2.6	6.7	8.6
- purpose built	37	1.7	4.8	6.5
- part of converted or shared house	11	0.5	0.9	1.2
- in a commercial building	10	0.5	0.9	0.9
Caravan or temporary structure	2	0.1	0.1	0.3
Shared dwellings	0	0.0	0.0	0.0

Table KS401EW

Tenure	Number of households	% of total households		
		This Area	Amber Valley	Derbyshire
Owner - occupied	1,787	83.9	74.1	71.0
Shared ownership	7	0.3	0.4	0.4
Rented from council/housing association	125	5.9	12.3	15.3
Private/other rented	191	9.0	11.8	12.0
Living rent free	20	0.9	1.4	1.4
All households	2,130			

Table KS402EW



2011 Census: Housing Profile

Heage and Ambergate

Area type and code
Ward (E05003289)

Household spaces and occupancy	Number of household spaces	% of total household spaces		
		This Area	Amber Valley	Derbyshire
Occupied	2,130	96.1	95.7	95.8
Unoccupied	86	3.9	4.3	4.2
All household spaces	2,216	100.0	100.0	100.0

Table KS401EW

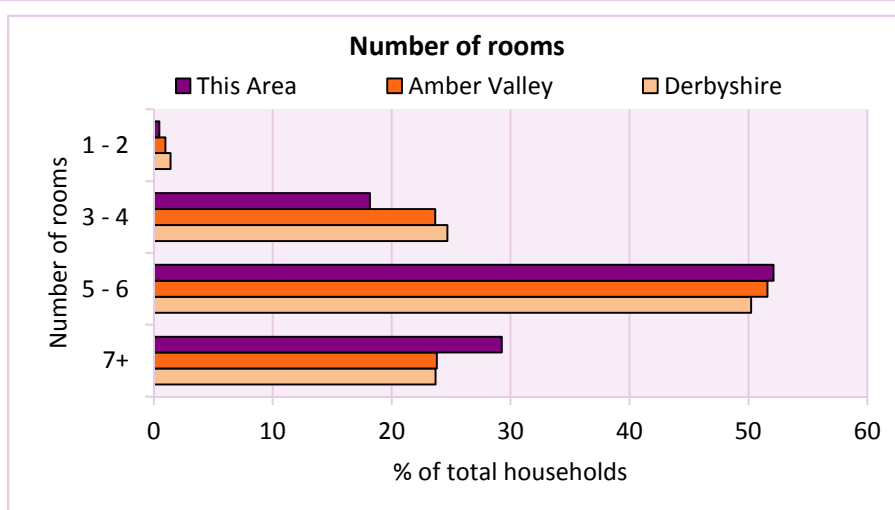
Accommodation

Households by number of rooms Number of rooms	Number of households	% of total households		
		This Area	Amber Valley	Derbyshire
1	1	0.0	0.1	0.2
2	9	0.4	0.9	1.2
3 to 4	387	18.2	23.7	24.7
5 to 6	1,110	52.1	51.6	50.2
7 to 8	439	20.6	17.5	17.5
9+	184	8.6	6.3	6.2
Average number of rooms per household		This Area	Amber Valley	Derbyshire
Average number of rooms per household		5.9	5.6	5.6
Average number of bedrooms per household		2.9	2.8	2.8

Tables KS403EW, QS407EW and QS411EW

Overcrowding and lack of amenities	Number of households	% of total households		
		This Area	Amber Valley	Derbyshire
Households which are:				
- overcrowded	49	2.3	3.2	3.7
- without central heating	47	2.2	2.2	2.0

Table KS403EW



For an **explanation** of the various terms used in these tables, please see the accompanying **Glossary**.

There is also a **Summary** profile, and there are other extension profiles covering the following topics:- **Population, Economic Activity, Equalities, Health, Households and Housing**.

Profiles in Adobe Acrobat (pdf) format can be downloaded from the Derbyshire Observatory web site, which also provides interactive maps and charts - <http://observatory.derbyshire.gov.uk>

Version: 2.0