

## Heanor West

Area type and code  
Ward (E05003292)

### Total dwellings

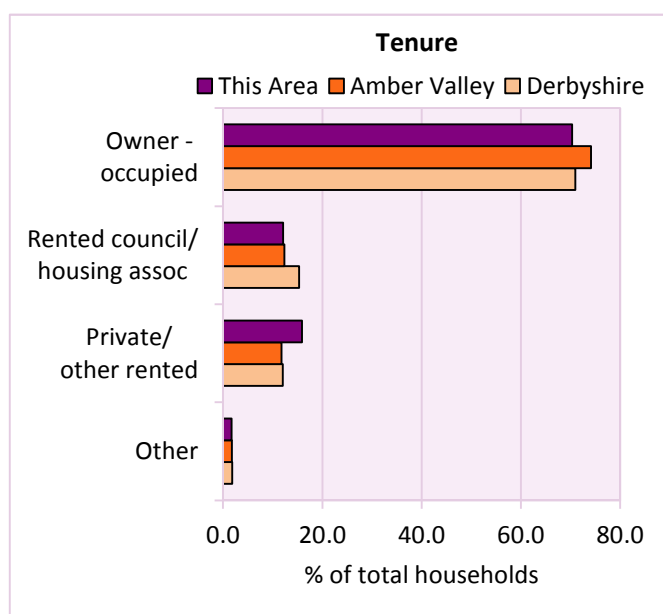
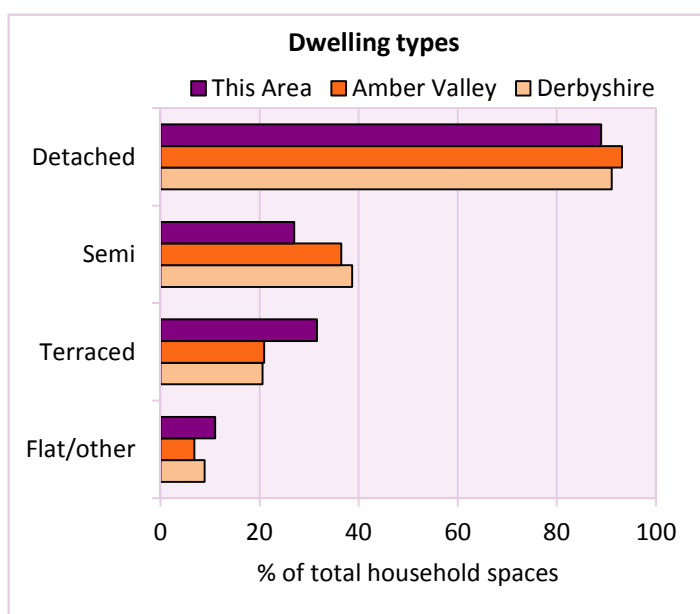
**Total number of dwellings** 2,646 Table KS401EW

Dwelling type	Number of household spaces	% of total household spaces		
		This Area	Amber Valley	Derbyshire
<b>Unshared dwellings</b>				
House or bungalow:	2,353	88.9	93.2	91.1
- detached	804	30.4	35.8	31.8
- semi-detached	714	27.0	36.5	38.7
- terraced	835	31.6	20.9	20.6
Flat:	293	11.1	6.7	8.6
- purpose built	189	7.1	4.8	6.5
- part of converted or shared house	42	1.6	0.9	1.2
- in a commercial building	62	2.3	0.9	0.9
Caravan or temporary structure	0	0.0	0.1	0.3
Shared dwellings	0	0.0	0.0	0.0

Table KS401EW

Tenure	Number of households	% of total households		
		This Area	Amber Valley	Derbyshire
Owner - occupied	1,770	70.3	74.1	71.0
Shared ownership	4	0.2	0.4	0.4
Rented from council/housing association	304	12.1	12.3	15.3
Private/other rented	400	15.9	11.8	12.0
Living rent free	39	1.5	1.4	1.4
All households	2,517			

Table KS402EW



# 2011 Census: Housing Profile

## Heanor West

Area type and code  
Ward (E05003292)

Household spaces and occupancy	Number of household spaces	% of total household spaces		
		This Area	Amber Valley	Derbyshire
Occupied	2,517	95.1	95.7	95.8
Unoccupied	129	4.9	4.3	4.2
All household spaces	2,646	100.0	100.0	100.0

Table KS401EW

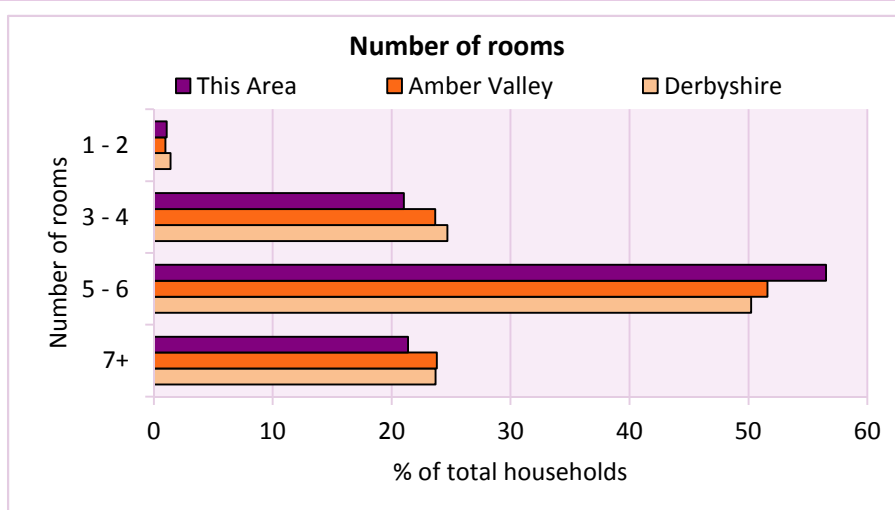
## Accommodation

Households by number of rooms Number of rooms	Number of households	% of total households		
		This Area	Amber Valley	Derbyshire
1	1	0.0	0.1	0.2
2	26	1.0	0.9	1.2
3 to 4	529	21.0	23.7	24.7
5 to 6	1,423	56.5	51.6	50.2
7 to 8	442	17.6	17.5	17.5
9+	96	3.8	6.3	6.2
Average number of rooms per household		This Area	Amber Valley	Derbyshire
Average number of rooms per household		5.6	5.6	5.6
Average number of bedrooms per household		2.8	2.8	2.8

Tables KS403EW, QS407EW and QS411EW

Overcrowding and lack of amenities	Number of households	% of total households		
		This Area	Amber Valley	Derbyshire
Households which are:				
- overcrowded	80	3.2	3.2	3.7
- without central heating	58	2.3	2.2	2.0

Table KS403EW



For an **explanation** of the various terms used in these tables, please see the accompanying **Glossary**.

There is also a **Summary** profile, and there are other extension profiles covering the following topics:- **Population, Economic Activity, Equalities, Health, Households and Housing**.

**Profiles** in Adobe Acrobat (pdf) format can be downloaded from the Derbyshire Observatory web site, which also provides interactive maps and charts - <http://observatory.derbyshire.gov.uk>

Version: 2.0